

+NOTICE!!

These documents have been scanned!

Do not place un-scanned documents beneath this notice!

Do not remove this notice from this file!

GPO Jacket No. 560-102
Print Order 61540
Rise Business Services, LLC
Job=AZ15 8/14/2019



Box Number= AZ15216



Claim Begin-End: AMC148676-AMC148677

1 Initial Receipt



AZ15216-1

AMC148676-AMC153075

UNITED STATES
DEPARTMENT OF THE INTERIOR
BUREAU OF LAND MANAGEMENT

RECEIPT AND ACCOUNTING ADVICE

NO. 2061939

WG/AZ

07/25/94

Subject: CLAIM MAINTENANCE FEE 1995 (10)

2 2 13

1,000.00

Applicant:

CATHERINE BOND ELLEFSON
2060 N. HOLLT PL.
HUACHUCA CITY, AZ. 85616

SAME CK. # 3469

Remitter:

Assignor:

LEASE MANAGEMENT DATA										<input type="checkbox"/> NEW	<input type="checkbox"/> UPDATE	<input type="checkbox"/> PAYMENT
ORIGINAL SERIAL NO.	ASG.	TYPE	ST.	CTY.	FUND SYMBOL				ACRES/UNITS	RATE		
AMC 63806, ET AL												
AMOUNT	ANV. DATE	EXP. DATE	BILL CYC.	S/C	DISTRICT	NEXT BILL	MISC. DATA	U of M	ACTUAL UNITS			
ASSIGNMENT SERIAL NO.	ASG.	TYPE	ST.	CTY.	FUND SYMBOL				ACRES/UNITS	RATE		
AMOUNT	ANV. DATE	EXP. DATE	BILL CYC.	S/C	DISTRICT	NEXT BILL	MISC. DATA	U of M	ACTUAL UNITS			

APPLY REMITTANCE				Remarks: 63806 63818 63836 63838 63840 63856 63865 63882-3 148676 10
ACTION	FUND SYMBOL	CTY.	AMOUNT	
FILING FEE				
RENTAL				
UNEARNED				
REFUND				
TOTAL				
AMOUNT DUE				

BY: _____ DATE: _____

<input type="checkbox"/> Lease in Escrow? <input type="checkbox"/> KGS? <input type="checkbox"/> Auto Escalates? <input type="checkbox"/> Auto Renew?	Of Interest? Operating Rights? Operator Bond Filed?	FOR MMS USE ONLY BILLEE NUMBER OCS SECTION CODE		FOREST REFUGE
--	--	--	--	---------------

UNITED STATES
DEPARTMENT OF THE INTERIOR
BUREAU OF LAND MANAGEMENT

No. 298964

RECEIPT AND ACCOUNTING ADVICE

MCL NOTICES (2)

SMM/AZ JAN 08 82 1 0 49 1

1000

SUBJECT

APPLICANT: BOND MINING TRUST
% SWISS CHALET
805 NORTH 19TH STREET
BOISE ID 83702

In terminal 1/15/82 JH

REMITTER IF DIFFERENT THAN APPLICANT:

ASSIGNOR:

SWISS CHALET
805 N 19TH ST
BOISE ID 83702

SERIAL NUMBER	*	ASG	TYPE	STATE	ACRES/UNITS	RATE	CTY	FUND SYMBOL	AMOUNT
MC 148676		CARNATION							
MC 148677		ESMERALDA							

APPLY:	CTY	FUND SYMBOL	AMOUNT
FILING FEE		140850	
RENTAL			
REIMBURSE			
OTHER			
REFUND			
RETAIN IN UNEARNED ACCOUNT			
TOTAL			
REMARKS:			

ANV. DATE	EXP. DATE	BILL CYCLE
S/C CC80	DISTRICTS	NEXT BILL DATE
MISC. DATA	U OF M	ACTUAL UNITS

NEW SERIAL NUMBER	EFFECTIVE DATE
ASSIGNMENT: COMPLETE AREA?	
ASSIGNED AREA	
RETAINED AREA	
OF INTEREST?	
BOND FILED?	

UNITED STATES
DEPARTMENT OF THE INTERIOR
BUREAU OF LAND MANAGEMENT

No. 298964

RECEIPT AND ACCOUNTING ADVICE

MCL NOTICES (2)

SMM/AZ JAN 08 82 1 0 49 1

1000

SUBJECT

APPLICANT: BOND MINING TRUST
% SWISS CHALET
805 NORTH 19TH STREET
BOISE ID 83702

In terminal 1/15/82 JT

REMITTER IF DIFFERENT THAN APPLICANT:

ASSIGNOR:

SWISS CHALET
805 N 19TH ST
BOISE ID 83702

SERIAL NUMBER	*	ASG	TYPE	STATE	ACRES/UNITS	RATE	CTY	FUND SYMBOL	AMOUNT
MC 148676		CARNATION							
MC 148677		ESMERALDA							
APPLY:						CTY	FUND SYMBOL	AMOUNT	
ANV. DATE		EXP. DATE		BILL CYCLE		FILING FEE		140850	
S/C CC80		DISTRICTS		NEXT BILL DATE		RENTAL			
MISC. DATA		U OF M		ACTUAL UNITS		REIMBURSE			
NEW SERIAL NUMBER		EFFECTIVE DATE				OTHER			
ASSIGNMENT: COMPLETE AREA?						REFUND			
ASSIGNED AREA						RETAIN IN UNEARNED ACCOUNT			
RETAINED AREA						TOTAL			
OF INTEREST?						REMARKS:			
BOND FILED?						148676			
BY						DATE			

NOTICE!!

These documents have been scanned!

Do not place un-scanned documents beneath this notice!

Do not remove this notice from this file!

GPO Jacket No. 560-102
Print Order 61540
Rise Business Services, LLC
Job=AZ15 8/14/2019



Box Number= AZ15216



Claim Begin-End: AMC148676-AMC148677

2 Correspondence



AZ15216-1

AMC148676-AMC153075

LEAD OWNER

BOND MINING TRUST
87 HOLLY PL
HUACHUCA CITY AZ 85616

CO-OWNERS
NONE

ARIZONA

LEAD FILE NUMBER - 61162

CASE TYPE	SERIAL NUMBER	CLAIM NAME	LAST ASSMT.	CASE TYPE	SERIAL NUMBER	CLAIM NAME	LAST ASSMT.
LD	61162	QUEEN ANNE S	1992				
LD	61165	BETTER BUNCH	1992	LD	61166	RED GARTER #2	1992
LD	61167	TOLVACHI #2	1992	LD	61171	JUNE SCHMITZ	1992
LD	61172	KRJ	1992	LD	61174	KRAUT	1992
LD	61177	RED GARTER	1992	LD	61178	ROARK	1992
LD	61190	J P WISE	1992	LD	61192	BEAUREGARD	1992

ARIZONA

LEAD FILE NUMBER - 63803

CASE TYPE	SERIAL NUMBER	CLAIM NAME	LAST ASSMT.	CASE TYPE	SERIAL NUMBER	CLAIM NAME	LAST ASSMT.
LD	63805	ALABAMA MAID	1992	LD	63812	BADGER	1992
LD	63815	BONANZA B	1992	" "	63816	BONANZA "C"	1992
LD	63826	COBRE ABAJO	1992				
LD	63842	HOE CAKE	1992	LD	63846	JERSEY GIRL NO 3	1992
LD	63847	JERSEY GIRL NO 4	1992	LD	63848	JERSEY GIRL NO 5	1992
LD	63851	LONE EAGLE	1992	LD	63852	LUCKY LINDBERG	1992
LD	63862	OROSCO "B"	1992	LD	63866	PRCMONTORIO	1992
LD	63889	BUENA VENTURA	1992				

ARIZONA

LEAD FILE NUMBER - 148676

CASE TYPE	SERIAL NUMBER	CLAIM NAME	LAST ASSMT.	CASE TYPE	SERIAL NUMBER	CLAIM NAME	LAST ASSMT.
D	148677	ESMERELDA	1992				

148677 closed 8/31/93 DM

ENTERED IN COMPUTER

5-19-94 Srvs



United States Department of the Interior

BUREAU OF LAND MANAGEMENT
ARIZONA STATE OFFICE
3707 N. 7TH STREET
P.O. BOX 16563
PHOENIX, ARIZONA 85011



IN REPLY REFER TO:
3800 (921) DDM
A MC 61162
63803

CERTIFIED MAIL - RETURN RECEIPT REQUESTED

May 19, 1994

148676

DECISION

Mining Claimant(s)	:	Mining Claim(s),
as Shown on the	:	Mill Site(s) and Tunnel
Enclosed Sheet(s)	:	Site(s) as Shown on the
		Enclosed Sheet(s)

MINING CLAIMS, MILL SITES AND TUNNEL SITES DECLARED ABANDONED

Public Law 102-381, 106 Stat 1374, dated October 5, 1992, and the regulations implemented July 15, 1993, 43 CFR §3833.1-5, "Rental Fees" prescribe, unless otherwise exempted, that \$100 rental for assessment year 1992-1993, and \$100 rental for assessment year 1993-1994, must be paid to the Bureau of Land Management (BLM) for each mining claim, mill site, and tunnel site on or before August 31, 1993. Failure to pay the rental fee by that date shall conclusively constitute an abandonment of the mining claim, mill site, or tunnel site, which shall be void.

The BLM records do not show receipt of payment for the mining claim(s), mill site(s), and tunnel site(s) listed on the enclosed sheet(s) on or before August 31, 1993.

If the rental fee was timely paid to the BLM for 1993 and 1994, please furnish a copy of the BLM receipt for payment and the document listing the claims and serial numbers for which payment was made to the BLM, Arizona State Office. The receipt and proof must be dated and/or time stamped by the BLM on or before August 31, 1993.

The proof of payment must show that the required amount was remitted and was received by the BLM on or before August 31, 1993, or it will not be accepted. The evidence must be received in this office no later than 30 days from receipt of this decision. If the proof is not furnished during the 30-day period, the mining claim(s), mill site(s), and tunnel site(s) will be removed from the BLM records as abandoned and void.

If additional information is required, please call (602) 650-0518.

Mary Jo Yoas

Mary Jo Yoas
Chief, Branch of Lands
and Minerals Operations

Enclosure(s)

NOTICE!!

These documents have been scanned!

Do not place un-scanned documents beneath this notice!

Do not remove this notice from this file!

GPO Jacket No. 560-102
Print Order 61540
Rise Business Services, LLC
Job=AZ15 8/14/2019



Box Number= AZ15216



Claim Begin-End: AMC148676-AMC148677

3 Transfers



AZ15216-1

AMC148676-AMC153075

**NO
DOCUMENTS
FOUND**

NO DOCUMENTS FOUND
NO DOCUMENTS FOUND

NOTICE!!

These documents have been scanned!

Do not place un-scanned documents beneath this notice!

Do not remove this notice from this file!

GPO Jacket No. 560-102
Print Order 61540
Rise Business Services, LLC
Job=AZ15 8/14/2019



Box Number= AZ15216



Claim Begin-End: AMC148676-AMC148677

4 Annual Filings



AZ15216-1

AMC148676-AMC153075

63803

148676

MAINTENANCE FEE PAYMENT FOR LODE CLAIMS

Claimant Name: **Bond Mining Trust**
Christian Ellefson - Trustee

Address: **12914 E. Camino Remuda**

City: **Tucson** State: **AZ** Zip: **85749**

Telephone: **520-760-6447**

E-mail Address: csellefson@earthlink.net

Signature: Chris Ellefson 6/8/18

☐ Check here if this is a change of address

The Maintenance Fee for the following claims applies to the Assessment Year 2019.

LINE NO.	AMC NUMBER	CLAIM/SITE NAME	COUNTY RECORDER DATA (if available)	TWP	RNG	SEC
1	63806	Allegheny King	Book 18, Page 371	T21S	R14E	1
2	63818	Bonanza "D"	Book 18, Page 370	T21S	R14E	1/2
3	148676	Carnation	Book 16, Page 506	T21S	R14E	2
4	63836	Favor del Cielo	Book 22, Page 181	T21S	R14E	2
5	63838	Frank Luke	Book 18, Page 460	T21S	R14E	2
6	63840	Graking	Book 18, Page 396	T21S	R14E	1
7	63856	McDoking	Book 18, Page 395	T21S	R14E	1
8	63865	Pittsburg King	Book 18, Page 365	T21S	R14E	1
9	63882	Tennantite	Book 18, Page 366	T21S	R14E	2
10	63883	Veta Grande	Book 22, Page 180	T21S	R14E	2

List additional claims on Form MCF114.

10 Claims times \$155 each = **\$1,550.**

Bureau of Land Management
Arizona State Office
www.blm.gov/az/

RECEIVED
 BLM AZ STATE OFFICE
 2018 JUN 14 P 2:00
 PHOENIX, ARIZONA

BLM
 Date
 Stamp

No. of Claims: _____ x \$155 = _____

Check No.: _____ Init. _____

Receipt No.: 4189706

For BLM Use Only

Form: MCF112
 Revised July 2014

JUN 15 2018

RAM

BOND MINING TRUST

Christian Ellefson - Trustee

12914 E Camino Remuda

Tucson, AZ 85749

June 8, 2018

Bureau of Land Management
Arizona State Office
One North Central Avenue
Suite 800
Phoenix, AZ 85004-4427

RECEIVED
BLM AZ STATE OFFICE
2018 JUN 14 P 2 00
PHOENIX, ARIZONA

Dear Sir or Madame,

Attached please find the following:

- 2019 Maintenance Fee Payment filing for 10 Mining Claims,
- Check for \$1,550 for the Maintenance Fee (\$155 x 10 claims),

Please process the payment and return the date stamped documents as soon as possible.


Sincerely Yours,


Christian Ellefson


Trustee and Agent - Bond Mining Trust

Christian S. Ellefson
Bond Mining Trust
12914 E Camino Remuda
Tucson, AZ 85749

CERTIFIED MAIL



7016 1970 0000 8363 4021



US POSTAGE
\$03.92
First-Class

Mailed From 85748
06/11/2018
032A 0061820225

RECEIVED
BLM AZ STATE OFFICE

2018 JUN 14 P 1:59

PHOENIX, ARIZONA

Bureau of Land Management
Arizona State Office
One North Central Avenue
Suite 800
Phoenix, AZ 85004-4427

850044427 0041



United States Department of the Interior
Bureau of Land Management
DIV OF LANDS, MINRLS & ENERGY
ONE N CENTRAL AVE
PHOENIX, AZ 85004 -4427
Phone: 602-417-9200

Receipt

No:

4189706

Transaction #: 4304385	
Date of Transaction: 06/14/2018	
CUSTOMER:	
	CHRISTIAN ELLEFSON 12914 E CAMINO REMUDA TUCSON, AZ 85749-8329 US

LINE #	QTY	DESCRIPTION	REMARKS	UNIT PRICE	TOTAL
1	1.00	LOCATABLE MINERALS / MINING CLAIMS- NOT NEW-UNADJUD, ONE AUTH NO. ONLY / MINING CLAIM MONEY RECEIVED CASES: AMC63806/\$1550.00	MAINT 2019/10	- n/a -	1550.00
TOTAL:					\$1,550.00

PAYMENT INFORMATION				
1	AMOUNT:	1550.00	POSTMARKED:	N/A
	TYPE:	CHECK	RECEIVED:	06/14/2018
	CHECK NO:	497		
	NAME:	ELLEFSON, CHRISTIAN 12914 E CAMINO REMUDA TUCSON AZ 85749-8329 US		

REMARKS

This receipt was generated by the automated BLM Collections and Billing System and is a paper representation of a portion of the official electronic record contained therein.

63803
148676

MAINTENANCE FEE PAYMENT FOR LODE CLAIMS

Claimant Name: **Bond Mining Trust**
Christian Ellefson - Trustee

Address: **12914 E. Camino Remuda**

City: **Tucson** State: **AZ** Zip: **85749**

Telephone: **520-760-6447**

E-mail Address: **cselefson@earthlink.net**

Signature: *Christian Ellefson* Agent & Trustee

☐ Check here if this is a change of address **July 15, 2017**

BLM
Date
Stamp

2017 JUL 17 P 3:06

The Maintenance Fee for the following claims applies to the Assessment Year 2018.

LINE NO.	AMC NUMBER	CLAIM/SITE NAME	COUNTY RECORDER DATA (if available)	TWP	RNG	SEC
1	63806	Allegheny King	Book 18, Page 371	T21S	R14E	1
2	63818	Bonanza "D"	Book 18, Page 370	T21S	R14E	1/2
3	148676	Carnation	Book 16, Page 506	T21S	R14E	2
4	63836	Favor del Cielo	Book 22, Page 181	T21S	R14E	2
5	63838	Frank Luke	Book 18, Page 460	T21S	R14E	2
6	63840	Graking	Book 18, Page 396	T21S	R14E	1
7	63856	McDoking	Book 18, Page 395	T21S	R14E	1
8	63865	Pittsburg King	Book 18, Page 365	T21S	R14E	1
9	63882	Tennantite	Book 18, Page 366	T21S	R14E	2
10	63883	Veta Grande	Book 22, Page 180	T21S	R14E	2

List additional claims on Form MCF114.

10 Claims times \$155 each = **\$1,550.**

Bureau of Land Management
Arizona State Office
www.blm.gov/az/

No. of Claims: 10 x \$155 = 1,550

Check No.: 493 Init. 4/11/17

Receipt No.: 3893758

For BLM Use Only

Form: MCF112
Revised July 2014

ENTERED
JUL 20 2017
BY: R Am

BOND MINING TRUST

Christian Ellefson - Trustee

12914 E Camino Remuda

Tucson, AZ 85749

July 5th, 2017

Bureau of Land Management
Arizona State Office
One North Central Avenue
Suite 800
Phoenix, AZ 85004-4427


Dear Sir or Madame,

Attached please find the following:

- 2018 Maintenance Fee Payment filing for 10 Mining Claims,
- Check for \$1,550 for the Maintenance Fee (\$155 x 10 claims),

Please process the payment and return the date stamped documents as soon as possible.

Sincerely Yours,


Christian Ellefson

Trustee and Agent - Bond Mining Trust

RECEIVED
BLM
2017 JUL 17 P 3:06
PHOENIX, AZ 85004

Chris S Ellefson - Agent
Bond Mining Trust
12914 E Camino Remuda
Tucson, AZ 85749

CERTIFIED MAIL



7017 0660 0000 0568 2046

Bureau of Land Management
Arizona State Office
One North Central Avenue
Suite 800
Phoenix, AZ 85004-4427

PHOENIX AZ 85004

15 JUL 2017 PM 9 L



ZIP 85749
041L11223886



RECEIVED
BLLI
2017 JUL 17 P 3:00
PHOENIX, ARIZONA

85004-442700



United States Department of the Interior
Bureau of Land Management
DIV OF LANDS, MINRLS & ENERGY
ONE N CENTRAL AVE
PHOENIX, AZ 85004 -4427
Phone: 602-417-9200

Receipt

No: 3893758

Transaction #: 4003021	
Date of Transaction: 07/18/2017	
CUSTOMER:	
	BOND MINING TRUST 12914 E CAMINO REMUDA TUCSON, AZ 85749-8329 US

LINE #	QTY	DESCRIPTION	REMARKS	UNIT PRICE	TOTAL
1	1.00	LOCATABLE MINERALS / MINING CLAIMS- NOT NEW-UNADJUD, ONE AUTH NO. ONLY / MINING CLAIM MONEY RECEIVED CASES: AMC63806/\$1550.00	MAINT 2018/10	- n/a -	1550.00
TOTAL:					\$1,550.00


PAYMENT INFORMATION				
1	AMOUNT:	1550.00	POSTMARKED:	07/15/2017
	TYPE:	CHECK	RECEIVED:	07/17/2017
	CHECK NO:	493		
	NAME:	ELLEFSON, CHRIS S 12914 E CAMINO REMUDA TUCSON AZ 85749-8329 US		

REMARKS

This receipt was generated by the automated BLM Collections and Billing System and is a paper representation of a portion of the official electronic record contained therein.

63803

148676

MAINTENANCE FEE PAYMENT FOR LOSE CLAIMSClaimant Name: **Bond Mining Trust****Christian Ellefson - Trustee**Address: **12914 E. Camino Remuda**City: **Tucson** State: **AZ** Zip: **85749**Telephone: **520-760-6447**E-mail Address: csellefson@earthlink.netSignature: Chris Ellefson☐ Check here if this is a change of address

The Maintenance Fee for the following claims applies to the Assessment Year 2017.


LINE NO.	AMC NUMBER	CLAIM/SITE NAME	COUNTY RECORDER DATA (if available)	TWP	RNG	SEC
1	63806	Allegheny King	Book 18, Page 371	T21S	R14E	1
2	63818	Bonanza "D"	Book 18, Page 370	T21S	R14E	1/2
3	148676	Carnation	Book 16, Page 506	T21S	R14E	2
4	63836	Favor del Cielo	Book 22, Page 181	T21S	R14E	2
5	63838	Frank Luke	Book 18, Page 460	T21S	R14E	2
6	63840	Graking	Book 18, Page 396	T21S	R14E	1
7	63856	McDoking	Book 18, Page 395	T21S	R14E	1
8	63865	Pittsburg King	Book 18, Page 365	T21S	R14E	1
9	63882	Tennantite	Book 18, Page 366	T21S	R14E	2
10	63883	Veta Grande	Book 22, Page 180	T21S	R14E	2

List additional claims on Form MCF114.

10 Claims times \$155 each = **\$1,550.**

Bureau of Land Management
Arizona State Office
www.blm.gov/az/

No. of Claims: <u>10</u>	x\$155=	<u>\$1,550.00</u>
Check No.: <u>490</u>	Init.	<u>ALL</u>
Receipt No.: <u>3621804</u>		
For BLM Use Only		



Form: MCF112
Revised July 2014

BOND MINING TRUST

Christian Ellefson - Trustee
12914 E Camino Remuda
Tucson, AZ 85749

August 1, 2015

Bureau of Land Management
Arizona State Office
One North Central Avenue
Suite 800
Phoenix, AZ 85004-4427

Dear Sir or Madame,

Attached please find the following:

- 2015 Maintenance Fee Payment filing for 10 Mining Claims,
- Check for \$1,550 for the Maintenance Fee (\$155 x 10 claims),

Please process the payment and return the date stamped documents as soon as possible.

Sincerely Yours,



Christian Ellefson

Trustee and Agent - Bond Mining Trust

RECEIVED
BLM AZ STATE OFFICE
2015 AUG -4 P 2:43
PHOENIX, ARIZONA

Christian Ellefson
12914 E Camino Remuda
Tucson, AZ 85749

RECEIVED
BLM AZ STATE OFFICE
2016 AUG -4 P 2:33
PHOENIX, ARIZONA



7016 0910 0002 0723 8853

PHOENIX
AZ
01
PM 10



1000



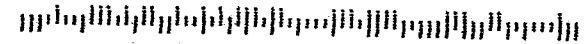
85004

U.S. POSTAGE
PAID
TUCSON, AZ
85715
AUG 01, 16
AMOUNT
\$6.47
R2304H108314-23

Bureau of Land Management
Arizona State Office
One North Central Avenue
Suite 800
Phoenix, AZ 85004-4427

RETURN RECEIPT
REQUESTED

85004-442700



United States Department of the Interior
Bureau of Land Management
DIV OF LANDS, MINRLS & ENERGY
ONE N CENTRAL AVE
PHOENIX, AZ 85004 -4427
Phone: 602-417-9200

Receipt

No: 3621804

Transaction #: 3725549

Date of Transaction: 08/05/2016

CUSTOMER:

BOND MINING TRUST
12914 E CAMINO REMUDA
TUCSON, AZ 85749-8329 US

LINE #	QTY	DESCRIPTION	REMARKS	UNIT PRICE	TOTAL
1	1.00	LOCATABLE MINERALS / MINING CLAIMS- NOT NEW-UNADJUD, ONE AUTH NO. ONLY / MINING CLAIM MONEY RECEIVED CASES: AMC63806/\$1550.00	MAINT FEE 2017 - 10	- n/a -	1550.00
TOTAL:					\$1,550.00

PAYMENT INFORMATION

1	AMOUNT:	1550.00	POSTMARKED:	08/01/2016
	TYPE:	CHECK	RECEIVED:	08/04/2016
	CHECK NO:	490		
	NAME:	ELLEFSON, CHRIS S 12914 E CAMINO REMUDA TUCSON AZ 85749-8329 US		

REMARKS

This receipt was generated by the automated BLM Collections and Billing System and is a paper representation of a portion of the official electronic record contained therein.

63803

148676

BOND MINING TRUST

Christian Ellefson - Trustee

12914 E Camino Remuda

Tucson, AZ 85749

July 10, 2015

Bureau of Land Management
Arizona State Office
One North Central Avenue
Suite 800
Phoenix, AZ 85004-4427

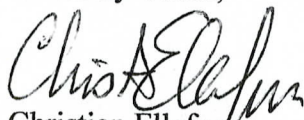
Dear Sir or Madame,

Attached please find the following:

- 2015 Maintenance Fee Payment filing for 10 Mining Claims,
- Check for \$1,550 for the Maintenance Fee (\$155 x 10 claims),


Please process the payment and return the date stamped documents as soon as possible.

Sincerely Yours,


Christian Ellefson

Trustee and Agent - Bond Mining Trust

RECEIVED
BLM AZ STATE OFFICE
2015 JUL 15 P 2:45
PHOENIX, ARIZONA

ENTERED
JUL 21 2015
BY: 

MAINTENANCE FEE PAYMENT FOR LODE CLAIMS

Claimant Name: **Bond Mining Trust**
Christian Ellefson - Trustee

Address: **12914 E. Camino Remuda**

City: **Tucson** State: **AZ** Zip: **85749**

Telephone: **520-760-6447**

E-mail Address: cellefson@earthlink.net

Signature: Chris Ellefson 7/16/2015

☐ Check here if this is a change of address

The Maintenance Fee for the following claims applies to the Assessment Year 2016.

LINE NO.	AMC NUMBER	CLAIM/SITE NAME	COUNTY RECORDER DATA (if available)	TWP	RNG	SEC
1	63806	Allegheny King	Book 18, Page 371	T21S	R14E	1
2	63818	Bonanza "D"	Book 18, Page 370	T21S	R14E	1/2
3	148676	Carnation	Book 16, Page 506	T21S	R14E	2
4	63836	Favor del Cielo	Book 22, Page 181	T21S	R14E	2
5	63838	Frank Luke	Book 18, Page 460	T21S	R14E	2
6	63840	Graking	Book 18, Page 396	T21S	R14E	1
7	63856	McDoking	Book 18, Page 395	T21S	R14E	1
8	63865	Pittsburg King	Book 18, Page 365	T21S	R14E	1
9	63882	Tennantite	Book 18, Page 366	T21S	R14E	2
10	63883	Veta Grande	Book 22, Page 180	T21S	R14E	2

List additional claims on Form MCF114.

10 Claims times \$155 each = **\$1,550.**

Bureau of Land Management
Arizona State Office
www.blm.gov/az/

No. of Claims: <u>10</u> x \$155 = <u>1550.00</u>
Check No.: <u>482</u> Init. <u>CEL</u>
Receipt No.: <u>3343679</u>
For BLM Use Only

Form: MCF112
Revised July 2014

United States Department of the Interior
Bureau of Land Management
 LANDS/RECREATION & PLANNING
 ONE N CENTRAL AVE
 PHOENIX, AZ 85004 -2203
 Phone: 602-417-9200

Receipt

No: 3343679

Transaction #: 3441432	
Date of Transaction: 07/16/2015	
CUSTOMER:	
BOND MINING TRUST 12914 E CAMINO REMUDA TUCSON, AZ 85749-8329 US	

LINE #	QTY	DESCRIPTION	REMARKS	UNIT PRICE	TOTAL
1	1.00	LOCATABLE MINERALS / MINING CLAIMS-NOT NEW-UNADJUD, ONE AUTH NO. ONLY / MINING CLAIM MONEY RECEIVED CASES: AMC63806/\$1550.00	MAINT FEE PYMNT (10) 2016	- n/a -	1550.00
TOTAL:					\$1,550.00

PAYMENT INFORMATION			
1	AMOUNT:	1550.00	POSTMARKED: 07/13/2015
	TYPE:	CHECK	RECEIVED: 07/15/2015
	CHECK NO:	482	
	NAME:	ELLEFSON, CHRIS S 12914 E CAMINO REMUDA TUCSON AZ 85749-8329 US	

REMARKS

This receipt was generated by the automated BLM Collections and Billing System and is a paper representation of a portion of the official electronic record contained therein.

ENTERED
JUL 21 2015
 BY: RAN

7/16/2015

Chris Ellefson
12914 E Camino Remuda
Tucson, Arizona 85749-8329

ARIZONA STATE OFFICE

2015 JUL 15 P 2:41

PHOENIX, ARIZONA

USPS CERTIFIED MAIL™



9514 7000 1040 5194 0000 91

RETURN RECEIPT REQUESTED

Bureau of Land Management
Arizona State Office
One North Central Avenue
Suite 800
Phoenix, AZ 85004-4427

85004442700



U.S. POSTAGE
\$6.74
FCM LETTER
85715
Date of sale
07/13/15
06 2S00
08343204
SSK

PLACE THIS LABEL TO THE LEFT OF THE POSTAGE

Amc63803

148676

NOTICE OF INTENTION TO HOLD MINING CLAIMS/SITES

When Recorded Return Document to:

Bond Mining Trust**Christian Ellefson – Trustee and Agent****12914 E. Camino Remuda****Tucson, AZ 85749**☐ Check here if this is a change of addressTelephone: **520-760-6447**E-mail Address: cellefson@earthlink.netBLM
Date
StampRECEIVED
ELM AZ STATE OFFICE
2014 JUL 23 P 3:14
PHOENIX, ARIZONA

I (We) intend to hold the claims(s) and/or site(s) listed below for the calendar year 2015, and I (We) have filed or will file a Notice of Intent to Hold in the county where the claim(s) is/are located.

Reason for filing a Notice of Intent to Hold instead of an assessment work filing (check one):

☒ Maintenance fee was paid to maintain claim(s) during this assessment year.

☐ Mill or tunnel sites.

☐ Claim(s) was located during the current assessment year.


☐ BLM has deferred assessment work (attach copy of decision granting deferment, or pending petition for deferment including date petition was filed.)

LINE NO.	AMC NUMBER	CLAIM/SITE NAME	COUNTY RECORDER DATA (if available)	TWP	RNG	SEC
1	63806	Allegheny King	Book 18, Page 371	T21S	R14E	1
2	63818	Bonanza "D"	Book 18, Page 370	T21S	R14E	1/2
3	148676	Carnation	Book 16, Page 506	T21S	R14E	2
4	63836	Favor del Cielo	Book 22, Page 181	T21S	R14E	2
5	63838	Frank Luke	Book 18, Page 460	T21S	R14E	2
6	63840	Graking	Book 18, Page 396	T21S	R14E	1
7	63856	McDoking	Book 18, Page 395	T21S	R14E	1
8	63865	Pittsburg King	Book 18, Page 365	T21S	R14E	1
9	63882	Tennantite	Book 18, Page 366	T21S	R14E	2
10	63883	Veta Grande	Book 22, Page 180	T21S	R14E	2

Form: MCF112
Revised July 2009

Page 1 of 2

This form is available from the Arizona Department of Mines and Mineral Resources and may be reproduced.



NOTICE OF INTENTION TO HOLD MINING CLAIMS/SITES

1. State of **Arizona**, County of **Santa Cruz**
2. I, **Christian Strong Ellefson**, Trustee and Agent for the **Bond Mining Trust**,
3. Reside at **12914 E. Camino Remuda, Tucson AZ 85749**,

being duly sworn, depose and say that I am a citizen of the United States, more than eighteen years of age, that all of the facts set forth in this notice, subject to the provisions and penalties of 18 U.S.C. 1001 pertaining to the filing of false, fictitious, or fraudulent statements with the United States, are true and correct according to the best of my knowledge, information and belief.

4. Owner's name and address (If not shown in Items 1-3 above): **Bond Mining Trust**

5. Dated: 7/22/2014 Signature: 

FILING FEE \$10 x 10 claims = \$100
Citibank Check # 474

Bureau of Land Management
Arizona State Office
www.blm.gov/az/

No. of Claims:	<u>10</u>	x \$140 =	<u>100</u>
Check No.	<u>473/474</u>	Init.	<u>MLL</u>
Receipt No.:	<u>308 4174</u>		
For BLM Use Only			

RECEIVED
BLM AZ STATE OFFICE
2014 JUL 23 P 3:14
PHOENIX, ARIZONA

Form: MCF112
Revised July 2009
Page 2 of 2

MAINTENANCE FEE PAYMENT FOR LODE CLAIMS

Claimant Name: **Bond Mining Trust**

Christian Ellefson - Trustee

Address: **12914 E. Camino Remuda**

City: **Tucson** State: **AZ** Zip: **85749**

Telephone: **520-760-6447**

E-mail Address: **cselefson@earthlink.net**

Signature: *Christian Ellefson* - **TRUSTEE**
BOND MINING TRUST

☐ Check here if this is a change of address

The Maintenance Fee for the following claims applies to the Assessment Year 2015.

LINE NO.	AMC NUMBER	CLAIM/SITE NAME	COUNTY RECORDER DATA (if available)	TWP	RNG	SEC
1	63806	Allegheny King	Book 18, Page 371	T21S	R14E	1
2	63818	Bonanza "D"	Book 18, Page 370	T21S	R14E	1/2
3	148676	Carnation	Book 16, Page 506	T21S	R14E	2
4	63836	Favor del Cielo	Book 22, Page 181	T21S	R14E	2
5	63838	Frank Luke	Book 18, Page 460	T21S	R14E	2
6	63840	Graking	Book 18, Page 396	T21S	R14E	1
7	63856	McDoking	Book 18, Page 395	T21S	R14E	1
8	63865	Pittsburg King	Book 18, Page 365	T21S	R14E	1
9	63882	Tennantite	Book 18, Page 366	T21S	R14E	2
10	63883	Veta Grande	Book 22, Page 180	T21S	R14E	2

List additional claims on Form MCF114.

10 Claims times \$155 each = **\$1,550.**

City Bank Check # 473

**Bureau of Land Management
Arizona State Office**

www.blm.gov/az/

No. of Claims: 10 x \$155 = 1550
Check No. 473/474 init. JML
Receipt No.: 3084174
For BLM Use Only

ENTERED
JUL 28 2014
BY: RAM

**Form: MCF112
Revised July 2009**

RECEIVED
BLM AZ STATE OFFICE
2014 JUL 23 P 3:14
PHOENIX, ARIZONA
BLM
Date
Stamp

BOND MINING TRUST

Christian Ellefson - Trustee

12914 E Camino Remuda

Tucson, AZ 85749

July 22, 2014

Bureau of Land Management
Arizona State Office
One North Central Avenue
Suite 800
Phoenix, AZ 85004-4427

RECEIVED
BLM AZ STATE OFFICE
2014 JUL 23 P 3:14
PHOENIX, ARIZONA

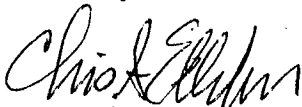
Dear Sir or Madame,

Attached please find the following:

- 2015 Maintenance Fee Payment filing for 10 Mining Claims,
- Check for \$1,550 for the Maintenance Fee (\$155 x 10 claims),
- Notice of Intention to Hold Mining Claims for 2014, and
- Check for \$100.00 to process the Notice of Intention to Hold (\$10 x 10 claims)

Please process the payments and return the date stamped documents as soon as possible.

Sincerely Yours,


Christian Ellefson

Trustee and Agent - Bond Mining Trust


Bond Mining Trust
Christian Ellefson - Trustee
12914 E Camino Remuda
Tucson, Arizona 85749-8329

RECEIVED
BLM AZ STATE OFFICE

2014 JUL 23 P 2:57


PHOENIX, ARIZONA

CERTIFIED MAIL™



7013 2250 0000 7730 2441

PHOENIX
AZ 85
JUL 14
2441



1000

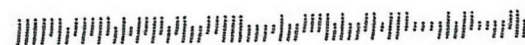
85004

U.S. POSTAGE
PAID
TUCSON, AZ
85715
JUL 22, 14
AMOUNT


\$6.49
00077062-12

Bureau of Land Management
Arizona State Office
One North Central Avenue
Suite 800
Phoenix, AZ 85004-4427

85004442700



United States Department of the Interior
Bureau of Land Management
 LANDS/RECREATION & PLANNING
 ONE N CENTRAL AVE
 PHOENIX, AZ 85004 -2203
 Phone: 602-417-9200



No: 3084174

Transaction #: 3175487	
Date of Transaction: 07/24/2014	
CUSTOMER:	
	BOND MINING TRUST 12914 E CAMINO REMUDA TUCSON, AZ 85749-8329 US

LINE #	QTY	DESCRIPTION	REMARKS	UNIT PRICE	TOTAL
1	1.00	LOCATABLE MINERALS / MINING CLAIMS- NOT NEW-UNADJUD, ONE AUTH NO. ONLY / MINING CLAIM MONEY RECEIVED CASES: AMC63806/\$1650.00	MAINT 2015/10 NOI 2014/10	- n/a -	1650.00
TOTAL:					\$1,650.00

PAYMENT INFORMATION				
1	AMOUNT:	1550.00	POSTMARKED:	07/22/2014
	TYPE:	CHECK	RECEIVED:	07/23/2014
	CHECK NO:	473		
	NAME:	ELLEFSON, CHRIS S 12914 E CAMINO REMUDA TUCSON AZ 85749-8329 US		
2	AMOUNT:	100.00	POSTMARKED:	07/22/2014
	TYPE:	CHECK	RECEIVED:	07/23/2014
	CHECK NO:	474		
	NAME:	ELLEFSON, CHRIS S 12914 E CAMINO REMUDA TUCSON AZ 85749-8329 US		

REMARKS

This receipt was generated by the automated BLM Collections and Billing System and is a paper representation of a portion of the official electronic record contained therein.

BOND MINING TRUST

Christian Ellefson - Trustee

12914 E Camino Remuda

Tucson, AZ 85749

June 5, 2013

Bureau of Land Management
Arizona State Office
One North Central Avenue
Suite 800
Phoenix, AZ 85004-4427

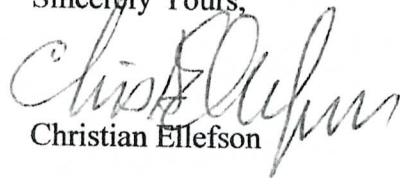
Dear Sir or Madame,

Attached please find the following:

- 2014 Maintenance Fee Payment filing for 10 Mining Claims,
- Check for \$1,400 for the Maintenance Fee (\$140 x 10 claims),
- Notice of Intention to Hold Mining Claims for 2014, and
- Check for \$100.00 to process the Notice of Intention to Hold (\$10 x 10 claims)

Please process the payments and return the date stamped documents as soon as possible.

Sincerely Yours,



Christian Ellefson

Trustee and Agent - Bond Mining Trust

RECEIVED
JUN 11 2013
BUREAU OF LAND MANAGEMENT
PHOENIX, ARIZONA

Amc 63803
Amc 148676

MAINTENANCE FEE PAYMENT FOR LODE CLAIMS

Claimant Name: **Bond Mining Trust**

Address: **12914 E. Camino Remuda**

City: **Tucson** State: **AZ** Zip: **85749**

Telephone: **520-760-6447**

E-mail Address: **csellefson@earthlink.net**

Signature: *Clin S. Ellifson* **6/5/2013**
TRUSTEE

☐ Check here if this is a change of address

BLM
Date
Stamp

PHOENIX, ARIZONA

JUN 10 PM 3:19

RECEIVED
BLM PHOENIX OFFICE

The Maintenance Fee for the following claims applies to the Assessment Year 2014.

LINE NO.	AMC NUMBER	CLAIM/SITE NAME	COUNTY RECORDER DATA (if available)	TWP	RNG	SEC
1	63806	Allegheny King	Book 18, Page 371	T21S	R14E	1
2	63818	Bonanza "D"	Book 18, Page 370	T21S	R14E	1/2
3	148676	Carnation	Book 16, Page 506	T21S	R14E	2
4	63836	Favor del Cielo	Book 22, Page 181	T21S	R14E	2
5	63838	Frank Luke	Book 18, Page 460	T21S	R14E	2
6	63840	Graking	Book 18, Page 396	T21S	R14E	1
7	63856	McDoking	Book 18, Page 395	T21S	R14E	1
8	63865	Pittsburg King	Book 18, Page 365	T21S	R14E	1
9	63882	Tennantite	Book 18, Page 366	T21S	R14E	2
10	63883	Veta Grande	Book 22, Page 180	T21S	R14E	2

List additional claims on Form MCF114.

10 Claims times \$140 each = **\$1400.**

**Bureau of Land Management
Arizona State Office**

www.blm.gov/az/

No. of Claims: 10 x \$140 = 1400.00

Check No.: 11656 Init. ACEH

Receipt No.: 2810660

For BLM Use Only

Form: MCF112
Revised July 2009

ENTERED INTO COMPUTER

7/3/13 AT

NOTICE OF INTENTION TO HOLD MINING CLAIMS/SITES

When Recorded Return Document to:

Bond Mining Trust**Christian Ellefson – Trustee and Agent****12914 E. Camino Remuda****Tucson, AZ 85749**☐ Check here if this is a change of addressTelephone: **520-760-6447**E-mail Address: csellefson@earthlink.netBLM
Date
StampJUN 10 PM 3:19
PHOENIX, ARIZONARECEIVED
BLM AT RECORDING OFFICE

I (We) intend to hold the claims(s) and/or site(s) listed below for the calendar year 2014, and I (We) have filed or will file a Notice of Intent to Hold in the county where the claim(s) is/are located.

Reason for filing a Notice of Intent to Hold instead of an assessment work filing (check one):

☒ Maintenance fee was paid to maintain claim(s) during this assessment year.☐ Mill or tunnel sites.☐ Claim(s) was located during the current assessment year.☐ BLM has deferred assessment work (attach copy of decision granting deferment, or pending petition for deferment including date petition was filed.)

LINE NO.	AMC NUMBER	CLAIM/SITE NAME	COUNTY RECORDER DATA (if available)	TWP	RNG	SEC
1	63806	Allegheny King	Book 18, Page 371	T21S	R14E	1
2	63818	Bonanza "D"	Book 18, Page 370	T21S	R14E	1/2
3	148676	Carnation	Book 16, Page 506	T21S	R14E	2
4	63836	Favor del Cielo	Book 22, Page 181	T21S	R14E	2
5	63838	Frank Luke	Book 18, Page 460	T21S	R14E	2
6	63840	Graking	Book 18, Page 396	T21S	R14E	1
7	63856	McDoking	Book 18, Page 395	T21S	R14E	1
8	63865	Pittsburg King	Book 18, Page 365	T21S	R14E	1
9	63882	Tennantite	Book 18, Page 366	T21S	R14E	2
10	63883	Veta Grande	Book 22, Page 180	T21S	R14E	2

Form: MCF112
Revised July 2009

Page 1 of 2

This form is available from the Arizona Department of Mines and Mineral Resources and may be reproduced.

ENTERED INTO COMPUTER

7/3/13 AH

NOTICE OF INTENTION TO HOLD MINING CLAIMS/SITES

1. State of **Arizona**, County of **Santa Cruz**
2. I, **Christian Strong Ellefson**, Trustee and Agent for the **Bond Mining Trust**,
3. Reside at **12914 E. Camino Remuda, Tucson AZ 85749**,

being duly sworn, depose and say that I am a citizen of the United States, more than eighteen years of age, that all of the facts set forth in this notice, subject to the provisions and penalties of 18 U.S.C. 1001 pertaining to the filing of false, fictitious, or fraudulent statements with the United States, are true and correct according to the best of my knowledge, information and belief.

4. Owner's name and address (If not shown in Items 1-3 above): **Bond Mining Trust**


5. Dated: June 5, 2013 Signature: Chris Ellefson - Trustee

Bureau of Land Management
Arizona State Office
www.blm.gov/az/

No. of Claims: 10 x \$140 = \$1400.00
Check No.: 1657 Init: CS
Receipt No.: 2810660
For BLM Use Only

Bond Mining Trust
Christian S. Ellefson - Trustee
12914 E Camino Remuda
Tucson, Arizona 85749-8329

CERTIFIED MAIL™



RECEIVED

U.S. MAIL

7013 0600 0001 4429 0470

PHOENIX, ARIZONA

return Receipt Requester
Showing Address
Where Delivered

Bureau of Land Management
Arizona State Office
One North Central Avenue
Suite 800
Phoenix, AZ 85004-4427



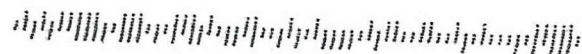
1000

85004

U.S. POSTAGE
PAID
TUCSON, AZ
85715
JUN 07 2013
AMOUNT

\$6.11
00045320-09

0500434427 0041



United States Department of the Interior
Bureau of Land Management
 LANDS/RECREATION & PLANNING
 ONE N CENTRAL AVE
 PHOENIX, AZ 85004 -2203
 Phone: 602-417-9200

Receipt

No: 2810660

Transaction #: 2895749

Date of Transaction: 06/11/2013

CUSTOMER:

BOND MINING TRUST
 12914 E CAMINO REMUDA
 TUCSON, AZ 85749-8329 US

LINE #	QTY	DESCRIPTION	REMARKS	UNIT PRICE	TOTAL
1	1.00	LOCATABLE MINERALS / MINING CLAIMS-NOT NEW-UNADJUD, ONE AUTH NO. ONLY / MINING CLAIM MONEY RECEIVED CASES: AMC63806/\$100.00	NOI (10) 2014	- n/a -	100.00
2	1.00	LOCATABLE MINERALS / MINING CLAIMS-NOT NEW-UNADJUD, ONE AUTH NO. ONLY / MINING CLAIM MONEY RECEIVED CASES: AMC63806/\$1400.00	MAINT FEE PYMNT (10) 2014	- n/a -	1400.00
TOTAL:					\$1,500.00

PAYMENT INFORMATION			
1	AMOUNT:	1400.00	POSTMARKED: 06/07/2013
	TYPE:	CHECK	RECEIVED: 06/10/2013
	CHECK NO:	1656	
	NAME:	ELLEFSON, DEBORAH A 12914 E CAMINO REMUDA TUCSON AZ 85749-8329 US	
2	AMOUNT:	100.00	POSTMARKED: 06/07/2013
	TYPE:	CHECK	RECEIVED: 06/10/2013
	CHECK NO:	1657	
	NAME:	ELLEFSON, DEBORAH A 12914 E CAMINO REMUDA TUCSON AZ 85749-8329 US	

REMARKS

This receipt was generated by the automated BLM Collections and Billing System and is a paper representation of a portion of the official electronic record contained therein.

AMC 63803

148676

BOND MINING TRUST

Christian Ellefson - Trustee

12914 E Camino Remuda

Tucson, AZ 85749

June 26, 2012

Bureau of Land Management
Arizona State Office
One North Central Avenue
Suite 800
Phoenix, AZ 85004-4427

RECEIVED
BLM AZ STATE OFFICE
2012 JUN 27 P 2:45
PHOENIX, ARIZONA


Dear Sir or Madame,

Attached please find the following:

- 2013 Maintenance Fee Payment filing for 10 Mining Claims,
- Check for \$1,400 for the Maintenance Fee (\$140 x 10 claims),
- Notice of Intention to Hold Mining Claims for 2013, and
- Check for \$100.00 to process the Notice of Intention to Hold (\$10 x 10 claims)

Please process the payments and return the date stamped documents as soon as possible.

Sincerely Yours,


Christian Ellefson

Trustee and Agent - Bond Mining Trust

Amc 263803
Amc 148676

MAINTENANCE FEE PAYMENT

Claimant Name: **Bond Mining Trust**

Christian Ellefson - Agent & Trustee

Address: **12914 E. Camino Remuda**

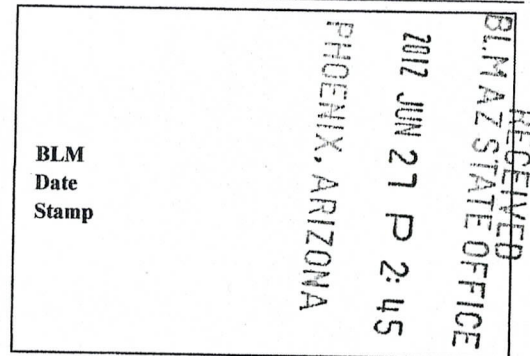
City: **Tucson** State: **AZ** Zip: **85749**

Telephone: **520-760-6447**

E-mail Address: **cselefson@earthlink.net**

Signature: *Chris Ellefson* **June 26, 2012**
Trustee - Bond Mining Trust

☐ Check here if this is a change of address



LINE NO.	AMC NUMBER	CLAIM/SITE NAME	COUNTY RECORDER DATA (if available)	TWP	RNG	SEC
1	63806	Allegheny King	Book 18, Page 371	T21S	R14E	
2	63818	Bonanza "D"	Book 18, Page 370	T21S	R14E	
3	148676	Carnation	Book 16, Page 506	T21S	R14E	
4	63836	Favor del Cielo	Book 22, Page 181	T21S	R14E	
5	63838	Frank Luke	Book 18, Page 460	T21S	R14E	
6	63840	Graking	Book 18, Page 396	T21S	R14E	
7	63856	McDoking	Book 18, Page 395	T21S	R14E	
8	63865	Pittsburg King	Book 18, Page 365	T21S	R14E	
9	63882	Tennantite	Book 18, Page 366	T21S	R14E	
10	63883	Veta Grande	Book 22, Page 180	T21S	R14E	

Lode 20.66A
Lode 20.66A
Lode 20.66A
Lode 20.66A
Lode 20.66A
Lode 20.66A
Lode 20.66A
Lode 20.66A
Lode 20.66A
Lode 20.66A

List additional claims on Form MCF114.

ENTERED INTO COMPUTER
JUL 17 2012 *RB*

Bureau of Land Management
Arizona State Office
www.blm.gov/az/

No. of Claims: 10 x \$140 = 1400.00
Check No.: 426 Init. CH
Receipt No.: 2598271
For BLM Use Only

Form: MCF112
Revised July 2009

This form is available from the Arizona Department of Mines and Mineral Resources and may be reproduced.

NOTICE OF INTENTION TO HOLD MINING CLAIMS/SITES

When Recorded Return Document to:

Bond Mining Trust**Christian Ellefson – Trustee and Agent****12914 E. Camino Remuda****Tucson, AZ 85749**☐ Check here if this is a change of addressTelephone: **520-760-6447**E-mail Address: csellefson@earthlink.netBLM
Date
StampRECEIVED
BLM AZ STATE OFFICE
2012 JUN 27 P 2:46
PHOENIX, ARIZONA

I (We) intend to hold the claims(s) and/or site(s) listed below for the calendar year 2013, and I (We) have filed or will file a Notice of Intent to Hold in the county where the claim(s) is/are located.

Reason for filing a Notice of Intent to Hold instead of an assessment work filing (check one):

☒ Maintenance fee was paid to maintain claim(s) during this assessment year.

☐ Mill or tunnel sites.

☐ Claim(s) was located during the current assessment year.

☐ BLM has deferred assessment work (attach copy of decision granting deferment, or pending petition for deferment including date petition was filed.)

LINE NO.	AMC NUMBER	CLAIM/SITE NAME	COUNTY RECORDER DATA (if available)	TWP	RNG	SEC
1	63806	Allegheny King	Book 18, Page 371	T21S	R14E	1
2	63818	Bonanza "D"	Book 18, Page 370	T21S	R14E	1/2
3	148676	Carnation	Book 16, Page 506	T21S	R14E	2
4	63836	Favor del Cielo	Book 22, Page 181	T21S	R14E	2
5	63838	Frank Luke	Book 18, Page 460	T21S	R14E	2
6	63840	Graking	Book 18, Page 396	T21S	R14E	1
7	63856	McDoking	Book 18, Page 395	T21S	R14E	1
8	63865	Pittsburg King	Book 18, Page 365	T21S	R14E	1
9	63882	Tennantite	Book 18, Page 366	T21S	R14E	2
10	63883	Veta Grande	Book 22, Page 180	T21S	R14E	2

ENTERED INTO COMPUTERJUL 17 2012 *JS*Form: MCF112
Revised July 2009

Page 1 of 2

United States Department of the Interior
Bureau of Land Management
 LANDS/RECREATION & PLANNING
 ONE N CENTRAL AVE
 PHOENIX, AZ 85004 -2203
 Phone: 602-417-9200

Receipt

No: 2598271

Transaction #: 2678220

Date of Transaction: 06/28/2012

ENTERED INTO COMPUTER

CUSTOMER: JUL 17 2012 JB

BOND MINING TRUST
 12914 E CAMINO REMUDA
 TUCSON, AZ 85749-8329 US

LINE #	QTY	DESCRIPTION	REMARKS	UNIT PRICE	TOTAL
1	1.00	LOCATABLE MINERALS / MINING CLAIMS- NOT NEW-UNADJUD, ONE AUTH NO. ONLY / MINING CLAIM MONEY RECEIVED CASES: AMC63806/\$1500.00	MAINT FEE PYMNT (10) 2013 / NOI (10) 2013	- n/a -	1500.00
TOTAL:					\$1,500.00

PAYMENT INFORMATION

1	AMOUNT:	100.00	POSTMARKED:	06/26/2012
	TYPE:	CHECK	RECEIVED:	06/28/2012
	CHECK NO:	427		
	NAME:	ELLEFSON, CHRISTIAN 12914 E CAMINO REMUDA TUCSON AZ 85749-8329 US		
2	AMOUNT:	1400.00	POSTMARKED:	06/27/2012
	TYPE:	CHECK	RECEIVED:	06/28/2012
	CHECK NO:	426		
	NAME:	ELLEFSON, CHRISTIAN 12914 E CAMINO REMUDA TUCSON AZ 85749-8329 US		

REMARKS

This receipt was generated by the automated BLM Collections and Billing System and is a paper representation of a portion of the official electronic record contained therein.

Bond Mining Trust
Christian Ellefson - Agent
12914 E Camino Remuda
Tucson, Arizona 85749-8329

CERTIFIED MAIL™



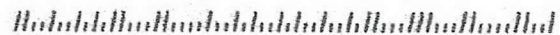
9171 9690 0909 3017 0332 61



Bureau of Land Management
Arizona State Office
One North Central Avenue
Suite 800
Phoenix, AZ 85004-4427

RECEIVED
BLM AZ STATE OFFICE
2012 JUN 27 P 2:45
PHOENIX, ARIZONA

85004+4427



BOND MINING TRUST

Christian Ellefson - Trustee

AMC 63803

148676

July 15, 2011

Bureau of Land Management
Arizona State Office
One North Central Avenue
Suite 800
Phoenix, AZ 85004-4427

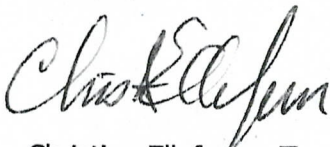
Dear Sir or Madame,

Attached please find the following:

- Maintenance Fee Payment filing for 10 Mining Claims.
- Check for \$1,400 for the Maintenance Fee (\$140 x 10 claims).
- Notice of Intention to hold Mining Claims for 2012.
- Check for \$100 to process the Notice of Intention to Hold (\$10 x 10 claims)

Please process the payments and return the date stamped documents.

Sincerely,



Christian Ellefson - Trustee and Agent
Bond Mining Trust



RECEIVED
BLM AZ STATE OFFICE
2011 JUL 27 A 7:34
PHOENIX, ARIZONA

12914 E Camino Remuda
Tucson, AZ 85749
USA

PHONE (520) 760-6447
FAX (520) 760-6447
E-MAIL csellefson@earthlink.net

AMC 63803
148676

MAINTENANCE FEE PAYMENT

Claimant Name: **Bond Mining Trust**
Christian Ellefson - Agent

Address: **12914 E. Camino Remuda**

City: **Tucson** State: **AZ** Zip: **85749**

Telephone: **520-760-6447**

E-mail Address: csollefson@earthlink.net

Signature: *Christian Ellefson* Agent - **Bond Mining Trust**

BLM
Date
Stamp

RECEIVED
BLM AZ STATE OFFICE
2011 JUL 21 A 7:35
PHOENIX, ARIZONA

☒ Check here if this is a change of address

LINE NO.	AMC NUMBER	CLAIM/SITE NAME	COUNTY RECORDER DATA (if available)	TWP	RNG	SEC
1	63806	Allegheny King	Book 18, Page 371	T21S	R14E	1
2	63818	Bonanza "D"	Book 18, Page 370	T21S	R14E	1/2
3	148676	Carnation	Book 16, Page 506	T21S	R14E	2
4	63836	Favor del Cielo	Book 22, Page 181	T21S	R14E	2
5	63838	Frank Luke	Book 18, Page 460	T21S	R14E	2
6	63840	Graking	Book 18, Page 396	T21S	R14E	1
7	63856	McDoking	Book 18, Page 395	T21S	R14E	1
8	63865	Pittsburg King	Book 18, Page 365	T21S	R14E	1
9	63882	Tennantite	Book 18, Page 366	T21S	R14E	2
10	63883	Veta Grande	Book 22, Page 180	T21S	R14E	2

List additional claims on Form MCF114.

Bureau of Land Management
Arizona State Office

www.blm.gov/az/

ENTERED INTO COMPUTER

JUL 28 2011 *PB*

No. of Claims: 10

x\$140=

1400.00

Check No.: 8178

Init.

Receipt No. 2390468

For BLM Use Only

Form: MCF112
Revised July 2009

This form is available from the Arizona Department of Mines and Mineral Resources and may be reproduced.

NOTICE OF INTENTION TO HOLD MINING CLAIMS/SITES

When Recorded Return Document to:

Bond Mining Trust
Christian Ellefson – Trustee and Agent
12914 E. Camino Remuda
Tucson, AZ 85749

☒ Check here if this is a change of addressTelephone: **520-760-6447**E-mail Address: csellefson@earthlink.netBLM
Date
StampRECEIVED
BLM AZ STATE OFFICE
2011 JUL 27 A 7:35
PHOENIX, ARIZONA

I (We) intend to hold the claim(s) and/or site(s) listed below for the calendar year 20 12, and I (We) have filed or will file a Notice of Intent to Hold in the county where the claim(s) is/are located.

Reason for filing a Notice of Intent to Hold instead of an assessment work filing (check one):

☒ Maintenance fee was paid to maintain claim(s) during this assessment year.☐ Mill or tunnel sites.☐ Claim(s) was located during the current assessment year.☐ BLM has deferred assessment work (attach copy of decision granting deferment, or pending petition for deferment including date petition was filed.)

LINE NO.	AMC NUMBER	CLAIM/SITE NAME	COUNTY RECORDER DATA (if available)	TWP	RNG	SEC
1	63806	Allegheny King	Book 18, Page 371	T21S	R14E	
2	63818	Bonanza "D"	Book 18, Page 370	T21S	R14E	
3	148676	Carnation	Book 16, Page 506	T21S	R14E	
4	63836	Favor del Cielo	Book 22, Page 181	T21S	R14E	
5	63838	Frank Luke	Book 18, Page 460	T21S	R14E	
6	63840	Graking	Book 18, Page 396	T21S	R14E	
7	63856	McDoking	Book 18, Page 395	T21S	R14E	
8	63865	Pittsburg King	Book 18, Page 365	T21S	R14E	
9	63882	Tennantite	Book 18, Page 366	T21S	R14E	
10	63883	Veta Grande	Book 22, Page 180	T21S	R14E	

ENTERED INTO COMPUTER

JUL 28 2011

PB

Form: MCF112
Revised July 2009

Page 1 of 2

NOTICE OF INTENTION TO HOLD MINING CLAIMS/SITES

1. State of **Arizona**, County of **Santa Cruz**

2. I, **Christian Strong Ellefson**, Trustee and Agent for the **Bond Mining Trust**,

3. Reside at **12914 E. Camino Remuda, Tucson AZ 85749**,

being duly sworn, depose and say that I am a citizen of the United States, more than eighteen years of age, that all of the facts set forth in this notice, subject to the provisions and penalties of 18 U.S.C. 1001 pertaining to the filing of false, fictitious, or fraudulent statements with the United States, are true and correct according to the best of my knowledge, information and belief.

4. Owner's name and address (If not shown in Items 1-3 above): **Bond Mining Trust**

5. Dated: _____ Signature: _____

Chris Ellefson - Agent Bond Mining Trust

**Bureau of Land Management
Arizona State Office**
www.blm.gov/az/

No. of Claims:	<u>10</u>	x\$140=	<u>100.00</u>
Check No.:	_____	Init.	<u>SP</u>
Receipt No.:	<u>2390468</u>		
For BLM Use Only			

RECEIVED
BLM AZ STATE OFFICE
2011 JUL 27 A 7:35
PHOENIX, ARIZONA

Form: MCF112
Revised July 2009
Page 2 of 2

List of Proprietors

BOND MINING TRST[7965], 1211 TRACE DR, , HOUSTON, TX, 770772237, C, MATCHED

Select

Cancel

United States Department of the Interior
Bureau of Land Management
LANDS/RECREATION & PLANNING
ONE N CENTRAL AVE
PHOENIX, AZ 85004 -2203
Phone: 602-417-9200

Receipt

No:

2390468

Transaction #: 2465522

Date of Transaction: 07/27/2011

ENTERED INTO COMPUTER

CUSTOMER:

JUL 28 2011 *ps*

BOND MINING TRUST
12914 E CAMINO REMUDA
TUCSON, AZ 85749-8329 US

LINE #	QTY	DESCRIPTION	REMARKS	UNIT PRICE	TOTAL
1	1.00	LOCATABLE MINERALS / MINING CLAIMS-NOT NEW-UNADJUD, ONE AUTH NO. ONLY / MINING CLAIM MONEY RECEIVED CASES: AMC63806/\$1500.00	MAINT/NOI-10	- n/a -	1500.00
TOTAL:					\$1,500.00

PAYMENT INFORMATION					
1	AMOUNT:	100.00	POSTMARKED:	N/A	
	TYPE:	CHECK	RECEIVED:	07/27/2011	
	CHECK NO:	418			
	NAME:	ELLEFSON, CHRIS 12914 E CAMINO REMUDA TUCSON AZ 85749-8329 US			
2	AMOUNT:	1400.00	POSTMARKED:	N/A	
	TYPE:	CHECK	RECEIVED:	07/27/2011	
	CHECK NO:	420			
	NAME:	ELLEFSON, CHRIS 12914 E CAMINO REMUDA TUCSON AZ 85749-8329 US			

REMARKS

This receipt was generated by the automated BLM Collections and Billing System and is a paper representation of a portion of the official electronic record contained therein.

Christian S. Ellefson
Trustee, Bond Mining Trust
12914 E Camino Remuda
Tucson, Arizona 85749-8329

RECEIVED
BLM AZ STATE OFFICE
201 JUL 26 P

CERTIFIED MAIL™



9171 9690 0909 3017 0306 66
RETURN RECEIPT REQUESTED

Bureau of Land Management
Arizona State Office
One North Central Avenue
Suite 800
Phoenix, AZ 85004-4427



PAULINE BROWN
LEGAL INSTRUMENTS EXAMINER
U.S. DEPARTMENT OF THE INTERIOR
BUREAU OF LAND MANAGEMENT
AZSO LANDS AND MINERALS ADJUDICATION
ONE NORTH CENTRAL AVE. SUITE 800
PHOENIX, AZ 85004-4427
Phone: 602-417-9360
Fax: 602-417-9490
Pauline_Brown@b

Rodney W
Ebert/AZSO/AZ/BLM/DOI

07/28/2011 10:23 AM


To Pauline Brown/AZSO/AZ/BLM/DOI@BLM

cc

bcc

Subject Fw: Proper Filing Code Question

History:

 This message has been forwarded.

----- Forwarded by Rodney W Ebert/AZSO/AZ/BLM/DOI on 07/28/2011 10:23 AM -----

Amy
Thrower/AZSO/AZ/BLM/DOI

07/28/2011 09:41 AM

To Rod Ebert/AZSO/AZ/BLM/DOI@BLM, Anthony E
Smith/AZSO/AZ/BLM/DOI@BLM

cc

Subject Fw: Proper Filing Code Question

Can you please let me know if you can read this email. If so, please give a copy to Pauline. For some reason my emails to her are arriving encrypted.???

Thanks,

Amy

Amy Thrower
Land Law Examiner
ASO Lands and Minerals Adjudication
602-417-9334
Amy_Thrower@BLM.gov

----- Forwarded by Amy Thrower/AZSO/AZ/BLM/DOI on 07/28/2011 09:40 AM -----

Amy
Thrower/AZSO/AZ/BLM/DOI

07/28/2011 08:46 AM

To Pauline Brown/AZSO/AZ/BLM/DOI

cc

Subject Re: Proper Filing Code Question 

Well, since they paid their maintenance fee, this is really a document that is not needed. And even though they put 2012 on the document, they cannot file an NOI for 2012 during the 2011 calendar year. So, actually they are filing it for 2011 and are just confused.

We should enter 488 and then 481;2011.

Then send them a note that their document is for 2011, and not for 2012.

Amy

Amy Thrower
Land Law Examiner
ASO Lands and Minerals Adjudication
602-417-9334
Amy_Thrower@BLM.gov
Pauline Brown/AZSO/AZ/BLM/DOI

Pauline

PAULINE BROWN
LEGAL INSTRUMENTS EXAMINER
U.S. DEPARTMENT OF THE INTERIOR
BUREAU OF LAND MANAGEMENT
AZSO LANDS AND MINERALS ADJUDICATION
ONE NORTH CENTRAL AVE. SUITE 800
PHOENIX, AZ 85004-4427
Phone: 602-417-9360
Fax: 602-417-9490
Pauline_Brown@b

Brown/AZSO/AZ/BLM/DOI

07/28/2011 08:30 AM

To Amy Thrower/AZSO/AZ/BLM/DOI@BLM

cc

Subject Proper Filing Code Question

Amy,

I was bringing up a situation with Rod and Tony, they both suggested that I email you and ask you. This pertains to AMC63806 et al; \$1,500 was paid by BOND MINING TRST; they paid 2012 maintenance fees for 10 claims and they paid for 10 NOI's.

The NOI form states that it is for the calendar year 2012. Now after looking at the details in LR-2000 for AMC63806; we noticed that there is two 481 codes entered for 2010 (action remarks), one is dated 6/9/10 and the other is 6/19/09.

We are asking do we process the NOI using the 481 code and in the action remarks put the year they are paying for (2012), or do we put the calendar year in which they submitted their NOI payment, in this case 2011; regardless if the claimants states they are paying for the 2012 calendar year?

OR

Do we use the 488 code and in action remarks write 481;2012 (as indicated on their form), or should it read 481;2011 (this calendar year) in action remarks?

Please Advise,

Pauline

Action Code Update

Serial-No: AMC63806

Status: ACTIVE

Bottom of Screen

	Del?	Date (mm/dd/yyyy)	Code	Action Taken	Action Remark	Receipt Nr	Ins User	Mod User
1	<input checked="" type="checkbox"/>	03/02/1925	403	LOCATION DATE			initload	
2	<input checked="" type="checkbox"/>	09/18/1979	395	RECORDATION NOTICE RECD			initload	
3	<input checked="" type="checkbox"/>	06/09/2010	682	MAINTENANCE FEE/\$140	2011	2150135	PAULINEB	
4	<input checked="" type="checkbox"/>	07/27/2011	392	MONIES RECEIVED	\$1500.00;1	2390468	CBS_IMPT	
5	<input checked="" type="checkbox"/>	06/09/2010	481	NOTICE OF INTENT TO HOLD	2010	2150218	ATHROWER	
6	<input checked="" type="checkbox"/>	08/11/2009	399	CURABLE \$15 MAINT FEE	2010	1975147	DJJONES	
7	<input checked="" type="checkbox"/>	06/19/2009	481	NOTICE OF INTENT TO HOLD	2010	1943589	DJJONES	
8	<input checked="" type="checkbox"/>	06/19/2009	582	MAINTENANCE FEE/\$125	2010	1943542	DJJONES	
9	<input checked="" type="checkbox"/>	07/28/2008	488	ASSMT DOC RECEIVED	481;2009	1749386	PSBROWN	
10	<input checked="" type="checkbox"/>	07/28/2008	582	MAINTENANCE FEE/\$125	2009	1749386	PSBROWN	
11	<input checked="" type="checkbox"/>	07/17/2007	582	MAINTENANCE FEE/\$125	2008	1526810	REBERT	
12	<input checked="" type="checkbox"/>	07/26/2006	488	ASSMT DOC RECEIVED	481;2007	1531661	REBERT	
13	<input checked="" type="checkbox"/>	07/14/2006	582	MAINTENANCE FEE/\$125	2007	1315964	REBERT	
14	<input checked="" type="checkbox"/>	08/24/2005	482	MAINTENANCE FEE/\$100	2006	1138587	ABUNDA	
15	<input checked="" type="checkbox"/>	08/10/2005	391	CURABLE \$25 MAINT FEE	2006	1127316	ABUNDA	
16	<input checked="" type="checkbox"/>	07/08/2004	582	MAINTENANCE FEE/\$125	2005	907083	TKILGORE	
17	<input checked="" type="checkbox"/>	07/27/2003	482	MAINTENANCE FEE/\$100	2004	703970	TESMITH	
18	<input checked="" type="checkbox"/>	06/17/2002	482	MAINTENANCE FEE/\$100	2003	511019	TKILGORE	
19	<input checked="" type="checkbox"/>	06/18/2001	482	MAINTENANCE FEE/\$100	2002	324709	REBERT	
20	<input checked="" type="checkbox"/>	06/14/2000	113	ADDITIONAL INFO RECEIVED	RECEIPT 133583		LLUCY	
21	<input checked="" type="checkbox"/>	06/13/2000	482	MAINTENANCE FEE/\$100	2001		LLUCY	
22	<input checked="" type="checkbox"/>	07/22/1999	113	ADDITIONAL INFO RECEIVED	RECEIPT 2480487		SMUSTAIN	
23	<input checked="" type="checkbox"/>	07/22/1999	482	MAINTENANCE FEE/\$100	2000		SMUSTAIN	
24	<input checked="" type="checkbox"/>	07/28/1998	113	ADDITIONAL INFO RECEIVED	RECEIPT 2389115		initload	
25	<input checked="" type="checkbox"/>	07/28/1998	482	MAINTENANCE FEE/\$100	1999		initload	
26	<input checked="" type="checkbox"/>	07/30/1997	113	ADDITIONAL INFO RECEIVED	RECEIPT 2315102		initload	
27	<input checked="" type="checkbox"/>	07/30/1997	482	MAINTENANCE FEE/\$100	1998		initload	
28	<input checked="" type="checkbox"/>	08/14/1996	113	ADDITIONAL INFO RECEIVED	RECEIPT 2228564		initload	
29	<input checked="" type="checkbox"/>	08/14/1996	482	MAINTENANCE FEE/\$100	1997		initload	
30	<input checked="" type="checkbox"/>	08/22/1995	113	ADDITIONAL INFO RECEIVED	RECEIPT 2147775		initload	
31	<input checked="" type="checkbox"/>	08/22/1995	482	MAINTENANCE FEE/\$100	1996		initload	
32	<input checked="" type="checkbox"/>	07/25/1994	113	ADDITIONAL INFO RECEIVED	RECEIPT 2061939		initload	
33	<input checked="" type="checkbox"/>	07/25/1994	482	MAINTENANCE FEE/\$100	1995		initload	
34	<input checked="" type="checkbox"/>	08/20/1993	482	MAINTENANCE FEE/\$100	1994		initload	
35	<input checked="" type="checkbox"/>	08/20/1993	482	MAINTENANCE FEE/\$100	1993		initload	
36	<input checked="" type="checkbox"/>	11/13/1992	480	EVID OF ASSMT FILED	1992		initload	
37	<input checked="" type="checkbox"/>	11/05/1986	669	LAND STATUS CHECKED			initload	
38	<input checked="" type="checkbox"/>	09/18/1979	500	MAP IN LEAD FILE	63803		initload	
39	<input checked="" type="checkbox"/>	09/18/1979	501	ACCT ADV IN LEAD FILE	63803		initload	
40	<input checked="" type="checkbox"/>	04/14/1925	404	COUNTY RECORDATION	0;18;371		initload	

Actions: 40

Provide me with new occurrences
Please SAVE&CONTINUE Between DELETES and NEW/CHANGE Lines

Save & Continue Save & Exit Cancel Lookup

Serial-No: AMC63806

Top of Screen

PAULINE BROWN
LEGAL INSTRUMENTS EXAMINER
U.S. DEPARTMENT OF THE INTERIOR
BUREAU OF LAND MANAGEMENT
AZSO LANDS AND MINERALS ADJUDICATION
ONE NORTH CENTRAL AVE. SUITE 800
PHOENIX, AZ 85004-4427
Phone: 602-417-9360
Fax: 602-417-9490
Pauline_Brown@b



Pauline
Brown/AZSO/AZ/BLM/DOI
07/28/2011 08:30 AM

To Amy Thrower/AZSO/AZ/BLM/DOI@BLM

cc

bcc

Subject Proper Filing Code Question

Amy,

I was bringing up a situation with Rod and Tony, they both suggested that I email you and ask you. This pertains to AMC63806 et al; \$1,500 was paid by BOND MINING TRST; they paid 2012 maintenance fees for 10 claims and they paid for 10 NOI's.

The NOI form states that it is for the calendar year 2012. Now after looking at the details in LR-2000 for AMC63806; we noticed that there is two 481 codes entered for 2010 (action remarks), one is dated 6/9/10 and the other is 6/19/09.

We are asking do we process the NOI using the 481 code and in the action remarks put the year they are paying for (2012), or do we put the calendar year in which they submitted their NOI payment, in this case 2011; regardless if the claimants states they are paying for the 2012 calendar year.

OR

Do we use the 488 code and in action remarks write 481;2012 (as indicated on their form), or should it read 481;2011 (this calendar year) in action remarks?

Please Advise,

Pauline

Amc 63803

148676

MAINTENANCE FEE PAYMENT

Claimant Name: **Bond Mining Trust**
Christian Ellefson - Agent

Address: **1211 Trace Drive**City: **Houston** State: **TX** Zip: **77077**Telephone: **832-243-6071**E-mail Address: **cselefson@earthlink.net**Signature: *Christian Ellefson*

BLM
Date
Stamp

RECEIVED
BLM AZ STATE OFFICE
2010 JUN -9 A 7:51
PHOENIX, ARIZONA

JUN 18 2010
ENTERED INTO COMPUTER
Updated Address ps

☒ Check here if this is a change of address

LINE NO.	AMC NUMBER	CLAIM/SITE NAME	COUNTY RECORDER DATA (if available)	TWP	RNG	SEC
①	63806	Allegheny King	Book 18, Page 371	T21S	R14E	
2	63818	Bonanza "D"	Book 18, Page 370	T21S	R14E	
3	148676	Carnation	Book 16, Page 506	T21S	R14E	
4	63836	Favor del Cielo	Book 22, Page 181	T21S	R14E	
5	63838	Frank Luke	Book 18, Page 460	T21S	R14E	
6	63840	Graking	Book 18, Page 396	T21S	R14E	
7	63856	McDoking	Book 18, Page 395	T21S	R14E	
8	63865	Pittsburg King	Book 18, Page 365	T21S	R14E	
9	63882	Tennantite	Book 18, Page 366	T21S	R14E	
10	63883	Veta Grande	Book 22, Page 180	T21S	R14E	

List additional claims on Form MCF114.

Bureau of Land Management
Arizona State Office

www.blm.gov/az/

ENTERED INTO COMPUTER

JUN 18 2010 PB

No. of Claims:	<u>10</u>	x\$140=	<u>1,400</u>
Check No.:	<u>1246</u>	Init.	<u>YMC</u>
Receipt No.:	<u>2150135</u>		
For BLM Use Only			

Form: MCF112
Revised July 2009

This form is available from the Arizona Department of Mines and Mineral Resources and may be reproduced.

The Bond Mining Trust
1211 Trace Drive
Houston, TX 77077
832-243-6071 (phone/fax)
csellefson@earthlink.net

June 2, 2010

Bureau of Land Management
Arizona State Office
One North Central Avenue
Suite 800
Phoenix, AZ 85004-4427

RECEIVED
BLM AZ STATE OFFICE
2010 JUN -9 A 7:51
PHOENIX, ARIZONA


Dear Sir or Madame,

Attached please find the following:

- Maintenance Fee Payment filing for 10 Mining Claims.
- Check for \$1,400 for the Maintenance Fee (\$140 x 10 claims).
- Notice of Intention to hold Mining Claims for 2011.
- Check for \$150 to process the Notice of Intention to Hold (\$15 x 10 claims)

Please process the payments and return the date stamped documents.

Thank You,



Christian Ellefson
Agent – The Bond Mining Trust
Personal Representative for the Estate of Catherine Bond Ellefson, Trustee

Customer Name Update Screen

System ID:MC

Name: BOND MINING TRST

Lookup**Proprietor #: 7965**

Renumber To:

Category: C - CORPORATION

Address: 1211 TRACE DR

City: HOUSTON

State: TX

Zip: 770772237

JUN 18 2010
ENTERED INTO COMPUTER
Updated Address ps

Save

Save/Override DataFlux

View**Delete****Renumber**

Customer details successfully saved for Customer Id 7965

List of Proprietors
BOND MINING TRST[7965], 11435 LEGEND MANOR DR, , HOUSTON, TX, 77082, C,
✓ PREVIOUS ADDRESS PB

United States Department of the Interior
Bureau of Land Management
LANDS/RECREATION & PLANNING
ONE N CENTRAL AVE
PHOENIX, AZ 85004 -2203
Phone:

Receipt

No:

2150135

Transaction #: 2219119

Date of Transaction: 06/09/2010

CUSTOMER: BOND MINING TRUST
1211 TRACE DR
HOUSTON, TX 77077-2237 US

LINE #	QTY	DESCRIPTION	REMARKS	UNIT PRICE	TOTAL
1	1.00	LOCATABLE MINERALS / MINING CLAIMS-NOT NEW-UNADJUD, ONE AUTH NO. ONLY / MINING CLAIM MONEY RECEIVED CASES: AMC63806/\$1400.00	MAINT 2011/10	- n/a -	1400.00
TOTAL:					\$1,400.00

PAYMENT INFORMATION					
1	AMOUNT:	1400.00		POSTMARKED:	06/02/2010
	TYPE:	CHECK		RECEIVED:	06/09/2010
	CHECK NO:	1246			
	NAME:	ELLEFSON, DEBORAH 11435 LEGEND MANOR DR HOUSTON TX 77082 US			

REMARKS

This receipt was generated by the automated BLM Collections and Billing System and is a paper representation of a portion of the official electronic record contained therein.

AMC63803
148676

11435 Legend Manor Drive
Houston, TX 77082-3072
August 7, 2009

In regards to: Case: AMC63806

United States Department of the Interior
Bureau of Land Management
Business & Support SVCS DIV
One N. Central Ave, Suite 800
Phoenix, AZ 85004-4427

RECEIVED
BLM AZ STATE OFFICE
2009 AUG 11 A 8:44
PHOENIX, ARIZONA

Dear Sir or Madam:

Enclosed please find an additional payment to cover the recent increase in the annual maintenance fee from \$125 to \$140 for the ten claims held by the Bond Mining Trust. Enclosed is a check for \$150 (10 claims times \$15). Please accept and return a receipt.

Also, I am enclosing a copy of my receipt for Transaction # 2006906 for your use.
Please let me know if there is anything else that I must do.

Sincerely yours,



Christian S. Ellefson, Agent
Bond Mining Trust
Enclosures (2)

ENTERED INTO COMPUTER

8/20/09 *[initials]*

United States Department of the Interior
Bureau of Land Management
BUSINESS & SUPPORT SVCS DIV
ONE N CENTRAL AVE SUITE 800
PHOENIX, AZ 85004 -4427
Phone: (602) 417-9200

2009-06624

6-2009 01:06 PM Page 5 of 5

Receipt

No:

1943542

Transaction #: 2006906

Date of Transaction: 06/19/2009

CUSTOMER: BOND MINING TRUST
11435 LEGEND MANOR DR
HOUSTON, TX 77082-3072 US

LINE #	QTY	DESCRIPTION	REMARKS	UNIT PRICE	TOTAL
1	1.00	LOCATABLE MINERALS / MINING CLAIMS-NOT NEW-UNADJUD, ONE AUTH NO. ONLY / MINING CLAIM MONEY RECEIVED CASES: AMC63806/\$1250.00	MAINT 2010/10	- n/a -	1250.00
TOTAL:					\$1,250.00

PAYMENT INFORMATION					
1	AMOUNT:	1250.00		POSTMARKED:	06/15/2009
	TYPE:	CHECK		RECEIVED:	06/19/2009
	CHECK NO:	1088			
	NAME:	ELLEFSON, CHRISTIAN S 11435 LEGEND MANOR DR HOUSTON TX 77082-3072 US			

REMARKS
PHONE NO: 832.243.6071

This receipt was generated by the automated BLM Collections and Billing System and is a paper representation of a portion of the official electronic record contained therein.

RECEIVED
BLM AZ STATE OFFICE
2009 AUG 11 A 8:44
PHOENIX, ARIZONA

MAINTENANCE FEE PAYMENT

Claimant Name: BOND MINING TRUST
CHRIS S. ELLEFSON - AGENT
 Address: 11435 LEGEND MANOR DR,
 City: HOUSTON State: TX Zip: 77082
 Telephone: 832-243-6071
 E-mail address: gsellefson@earthlink.net
 Signature: Chris S. Ellefson
☐ Check here if this is a change of address.

BLM
 Date
 Stamp

2009 JUN 19 A 9:09
 ARIZONA
 RECEIVED
 STATE OFFICE

LINE NO.	AMC NUMBER	CLAIM/SITE NAME	COUNTY RECORDER DATA (If available)	TWP	RNG	SEC
1	63806	ALLEGHENY KING	BOOK 18, PAGE 371	T21S	R14E	
2	63818	BONANZA "D"	BOOK 18, PAGE 370	T21S	R14E	
3	148676	CARNATION	BOOK 16, PAGE 506	T21S	R14E	
4	63836	FAVOR DEL CIELO	BOOK 22, PAGE 181	T21S	R14E	
5	63838	FRANK LUKE	BOOK 18, PAGE 460	T21S	R14E	
6	63840	GRAKING	BOOK 18, PAGE 396	T21S	R14E	
7	63856	MCDONKING	BOOK 18, PAGE 395	T21S	R14E	
8	63865	PITTSBURG KING	BOOK 18, PAGE 365	T21S	R14E	
9	63882	TENNAKITE	BOOK 18, PAGE 366	T21S	R14E	
10	63883	VETA GRANDE	BOOK 22, PAGE 180	T21S	R14E	

List additional claims on Form MCF114.

Bureau of Land Management
 Arizona State Office
www.az.blm.gov

No. of Claims: 10 x \$125 = 1,250
 Check No: 1088 Init. CS
 Receipt No.: 1943572
 For BLM Use Only

Form: MCF112
 Revised July 2005

This form is available from the Arizona Department of Mines and Mineral Resources and may be reproduced.

2009 JUN 19 A 8:44
 ARIZONA
 RECEIVED
 STATE OFFICE

LL3803

United States Department of the Interior
Bureau of Land Management
BUSINESS & SUPPORT SVCS DIV
ONE N CENTRAL AVE SUITE 800
PHOENIX, AZ 85004 -4427
Phone: (602) 417-9200

Receipt

No: 1975147

Transaction #: 2039097	
Date of Transaction: 08/11/2009	
CUSTOMER:	BOND MINING TRUST 11435 LEGEND MANOR DR HOUSTON, TX 77082-3072 US

LINE #	QTY	DESCRIPTION	REMARKS	UNIT PRICE	TOTAL
1	1.00	LOCATABLE MINERALS / MINING CLAIMS-NOT NEW-UNADJUD, ONE AUTH NO. ONLY / MINING CLAIM MONEY RECEIVED CASES: AMC63806/\$150.00	MAINT 2010	- n/a -	150.00
TOTAL:					\$150.00

PAYMENT INFORMATION				
1	AMOUNT:	150.00	POSTMARKED:	08/07/2009
	TYPE:	CHECK	RECEIVED:	08/11/2009
	CHECK NO:	1117		
	NAME:	ELLEFSON, DEBORAH A 11435 LEGEND MANOR DR HOUSTON TX 77082-3072 US		

REMARKS

This receipt was generated by the automated BLM Collections and Billing System and is a paper representation of a portion of the official electronic record contained therein.

AMC 63803
148676

NOTICE OF INTENTION TO HOLD MINING CLAIMS/SITES

When Recorded Return Document to:

BOND MINING TRUST
CHRIS S. ELLEFSON - AGENT
11435 LEGEND MANOR DR.
HOUSTON, TX 77082

BLM
Date
Stamp

PHOENIX, ARIZONA

2009 JUN 19 A 9:00

RECEIVED
BLM AZ STATE OFFICE

☐ Check here if this is a change of address.

Telephone: 832-243-6071

E-mail Address cseleffson@earthlink.net

I (We) intend to hold the claim(s) and/or site(s) listed below for the calendar year 2010, and I (We) have filed or will file a Notice of Intent to Hold in the county where the claim (s) is located.

Reason for filing a Notice of Intent to Hold instead of an assessment work filing (check one):

- ☒ Maintenance fee was paid to maintain claim(s) during this assessment year.
☐ Mill or tunnel sites.
☐ Claim(s) was located during the current assessment year.
☐ BLM has deferred assessment work (attach copy of decision granting deferment, or pending petition for deferment including date petition was filed.)

Line No.	AMC NUMBER	CLAIM/SITE NAME	COUNTY RECORDER DATA (If available)	TWP	RNG	SEC
1	63806	ALLEGHENY KN6	BOOK 18, PAGE 371	T21S	R14E	
2	63818	BONANZA "D"	BOOK 18, PAGE 370	T21S	R14E	
3	148676	CARNATION	BOOK 16, PAGE 506	T21S	R14E	
4	63836	FAVOR DEL CIELO	BOOK 22, PAGE 181	T21S	R14E	
5	63838	FRANK LUKE	BOOK 18, PAGE 460	T21S	R14E	
6	63840	GRACKING	BOOK 18, PAGE 396	T21S	R14E	
7	63856	MCDONKING	BOOK 18, PAGE 395	T21S	R14E	
8	63865	PITTSBURG KN6	BOOK 18, PAGE 365	T21S	R14E	
9	63882	TENAWATITE	BOOK 18, PAGE 366	T21S	R14E	
10	63883	VETAGRANDE	BOOK 22, PAGE 180	T21S	R14E	

NOTICE OF INTENTION TO HOLD MINING CLAIMS/SITES
page 2

RECEIVED BLM AZ STATE OFFICE 2009 JUN 19 A 9:09 PHOENIX, ARIZONA	BLM Date Stamp
---	----------------------

1. State of Arizona, County of SANTA CRUZ
2. I (Name) CHRIS S. ELLEFSON - AGENT BOND MINING TRUST
3. Reside at (Address) 11435 LEGEND MANOR DR.
City HOUSTON County HARRIS State TX Zip 77082 being duly sworn, depose and say that I am a citizen of the United States, more than eighteen years of age, that all of the facts set forth in this notice, subject to the provisions and penalties of 18 U.S.C. 1001 pertaining to the filing of false, fictitious, or fraudulent statements with the United States, are true and correct according to the best of my knowledge, information and belief.
4. Owner's name and address (If not shown in Items 1-3 above). BOND MINING TRUST - TRUSTEE AND PRIMARY BENEFICIARY - THE ESTATE OF CATHERINE BOND
5. Dated: JUNE 16, 2009 Signature: Chris Ellefson ELLEFSON

Bureau of Land Management
Arizona State Office
www.az.blm.gov

No. of Claims: <u>10</u>	x \$10 = <u>100</u>
Check No: <u>1089</u>	Init. <u>YMC</u>
Receipt No.: <u>1943589</u>	
For BLM Use Only	

Form: MCF110
Revised Jan. 2006
Page 2 of 2

United States Department of the Interior
Bureau of Land Management
BUSINESS & SUPPORT SVCS DIV
ONE N CENTRAL AVE SUITE 800
PHOENIX, AZ 85004 -4427
Phone: (602) 417-9200

Receipt

No:

1943589

Transaction #: 2006953

Date of Transaction: 06/19/2009

CUSTOMER: BOND MINING TRUST
11435 LEGEND MANOR DR
HOUSTON, TX 77082-3072 US

LINE #	QTY	DESCRIPTION	REMARKS	UNIT PRICE	TOTAL
1	1.00	LOCATABLE MINERALS / MINING CLAIMS-NOT NEW-UNADJUD, ONE AUTH NO. ONLY / MINING CLAIM MONEY RECEIVED CASES: AMC63806/\$100.00	NOI 2009/10	- n/a -	100.00
TOTAL:					\$100.00

PAYMENT INFORMATION			
1	AMOUNT:	100.00	POSTMARKED: 06/15/2009
	TYPE:	CHECK	RECEIVED: 06/19/2009
	CHECK NO:	1089	
	NAME:	ELLEFSON, CHRISTIAN S 11435 LEGEND MANOR DR HOUSTON TX 77082-3072 US	

REMARKS

This receipt was generated by the automated BLM Collections and Billing System and is a paper representation of a portion of the official electronic record contained therein.

AMC 148676
AMC 63803

MAINTENANCE FEE PAYMENT

Claimant Name: BOND MINING TRUST
CHRIS S. ELLEFSON - AGENT
Address: 11435 LEGEND MANOR DR,
City: HOUSTON State: TX Zip: 77082
Telephone: 832-243-6071
E-mail address: gsellefson@earthlink.net
Signature: Chris Ellefson
☐ Check here if this is a change of address.

RECEIVED
BLM AZ STATE OFFICE
2009 JUN 19 A 9:09
PHOENIX, ARIZONA
BLM
Date
Stamp

LINE NO.	AMC NUMBER	CLAIM/SITE NAME	COUNTY RECORDER DATA (If available)	TWP	RNG	SEC
1	63806	ALLEGHENY KING	BOOK 18, PAGE 371	T21S	R14E	
2	63818	BONANZA "D"	BOOK 18, PAGE 370	T21S	R14E	
3	148676	CARNATION	BOOK 16, PAGE 506	T21S	R14E	
4	63836	FAVOR DEL CIELO	BOOK 22, PAGE 181	T21S	R14E	
5	63838	FRANK LUKE	BOOK 18, PAGE 460	T21S	R14E	
6	63840	GRACKING	BOOK 18, PAGE 396	T21S	R14E	
7	63856	MCDOKING	BOOK 18, PAGE 395	T21S	R14E	
8	63865	PITTS BURG KING	BOOK 18, PAGE 365	T21S	R14E	
9	63882	TENNAKITE	BOOK 18, PAGE 366	T21S	R14E	
10	63883	VETA GRANDE	BOOK 22, PAGE 180	T21S	R14E	

List additional claims on Form MCF114.

Bureau of Land Management
Arizona State Office
www.az.blm.gov

No. of Claims: 10 x \$125 = 1,250
Check No: 1088 Init. AMC
Receipt No.: 1943542
For BLM Use Only

Form: MCF112
Revised July 2005

This form is available from the Arizona Department of Mines and Mineral Resources and may be reproduced.

JUN 29 2009 *OFF*

United States Department of the Interior

Bureau of Land Management
BUSINESS & SUPPORT SVCS DIV
ONE N CENTRAL AVE SUITE 800
PHOENIX, AZ 85004 -4427
Phone: (602) 417-9200

Receipt

No:

1943542

Transaction #: 2006906

Date of Transaction: 06/19/2009

CUSTOMER: BOND MINING TRUST
11435 LEGEND MANOR DR
HOUSTON, TX 77082-3072 US

LINE #	QTY	DESCRIPTION	REMARKS	UNIT PRICE	TOTAL
1	1.00	LOCATABLE MINERALS / MINING CLAIMS-NOT NEW-UNADJUD, ONE AUTH NO. ONLY / MINING CLAIM MONEY RECEIVED CASES: AMC63806/\$1250.00	MAINT 2010/10	- n/a -	1250.00
TOTAL:					\$1,250.00

PAYMENT INFORMATION				
1	AMOUNT:	1250.00	POSTMARKED:	06/15/2009
	TYPE:	CHECK	RECEIVED:	06/19/2009
	CHECK NO:	1088		
	NAME:	ELLEFSON, CHRISTIAN S 11435 LEGEND MANOR DR HOUSTON TX 77082-3072 US		

REMARKS
PHONE NO: 832.243.6071

This receipt was generated by the automated BLM Collections and Billing System and is a paper representation of a portion of the official electronic record contained therein.

AMC 63803
148676

MAINTENANCE FEE PAYMENT

Claimant Name: BOND MINING TRUST
CHRIS S. ELLEFSON - AGENT
Address: 11435 LEGEND MANOR DR.
City: HOUSTON State: TX Zip: 77082
Telephone: 1-832-243-6071
E-mail address: cselefson@earthlink.net
Signature: Chris Ellefson
☐ Check here if this is a change of address.

BLM
Date
Stamp

JUL 28 A 7:22
PHOENIX, ARIZONA

LINE NO.	AMC NUMBER	CLAIM/SITE NAME	COUNTY RECORDER DATA (If available)	TWP	RNG	SEC
1	63806	AUEGHEHY KING	BOOK 18, PAGE 371	T21S	R14E	
2	63818	BONANZA "D"	BOOK 18, PAGE 370	T21S	R14E	
3	148676	CARNATION	BOOK 16, PAGE 506	T21S	R14E	
4	63836	FAVOR DEL CIELO	BOOK 22, PAGE 181	T21S	R14E	
5	63838	FRANK LUKE	BOOK 18, PAGE 460	T21S	R14E	
6	63840	GRACKING	BOOK 18, PAGE 396	T21S	R14E	
7	63856	MCDOKING	BOOK 18, PAGE 395	T21S	R14E	
8	63865 63865	PITTSBURG KING	BOOK 18, PAGE 365	T21S	R14E	
9	63882	TENNANTITE	BOOK 18, PAGE 366	T21S	R14E	
10	63883	VETAGRAUDE	BOOK 22, PAGE 180	T21S	R14E	

List additional claims on Form MCF114.

Bureau of Land Management
Arizona State Office
www.az.blm.gov

No. of Claims: 10 x \$125 = 1250.00
Check No: 940 Init. SP28
Receipt No.: 1749386
For BLM Use Only

ENTERED INTO COMPUTER

AUG 06 2008 13

Form: MCF112
Revised July 2005 CSE

This form is available from the Arizona Department of Mines and Mineral Resources and may be reproduced.

ENTERED INTO COMPUTER

NOTICE OF INTENTION TO HOLD MINING CLAIMS/SITES

When Recorded Return Document to:

BOND MINING TRUST
CHRIS S. ELLEFSON - AGENT
11435 LEGEND MANOR DRIVE
HOUSTON, TX 77082

BLM
Date
Stamp☐ Check here if this is a change of address.Telephone: 1-832-243-6071E-mail Address cseleffson@earthlink.net

I (We) intend to hold the claim(s) and/or site(s) listed below for the calendar year 2009 and I (We) have filed or will file a Notice of Intent to Hold in the county where the claim (s) is located.

Reason for filing a Notice of Intent to Hold instead of an assessment work filing (check one):

- ☒ Maintenance fee was paid to maintain claim(s) during this assessment year.
☐ Mill or tunnel sites.
☐ Claim(s) was located during the current assessment year.
☐ BLM has deferred assessment work (attach copy of decision granting deferment, or pending petition for deferment including date petition was filed.)

Line No.	AMC NUMBER	CLAIM/SITE NAME	COUNTY RECORDER DATA (If available)	TWP	RNG	SEC
1	63806	ALLEGHENY KING	Book 18, Page 371	T21S	R14E	
2	63818	BONANZA "D"	Book 18, Page 370	T21S	R14E	
3	148676	CARNATION	Book 16, Page 506	T21S	R14E	
4	63836	FAVOR DEL CIELO	Book 22, Page 181	T21S	R14E	
5	63838	FRANK LUKE	Book 18, Page 460	T21S	R14E	
6	63840	GRACKING	Book 18, Page 396	T21S	R14E	
7	63856	McDOKING	Book 18, Page 395	T21S	R14E	
Correct 8	63865	PITTSBURG KING	Book 18, Page 365	T21S	R14E	
9	63882	TEANANTITE	Book 18, Page 366	T21S	R14E	
10	63883	VETA GRANDE	Book 22, Page 180	T21S	R14E	

NOTICE OF INTENTION TO HOLD MINING CLAIMS/SITES
page 2

BLM
Date
Stamp

2008-07-25 A 7:22
SANTA CRUZ, ARIZONA

1. State of Arizona, County of SANTA CRUZ
2. I (Name) CHRIS S. ELLEFSON - AGENT BOND MINING TRUST
3. Reside at (Address) 11435 LEGEND MANOR DR.
City HOUSTON County HARRIS State TX Zip 77082 being duly sworn, depose and say that I am a citizen of the United States, more than eighteen years of age, that all of the facts set forth in this notice, subject to the provisions and penalties of 18 U.S.C. 1001 pertaining to the filing of false, fictitious, or fraudulent statements with the United States, are true and correct according to the best of my knowledge, information and belief.
4. Owner's name and address (If not shown in Items 1-3 above). BOND MINING TRUST - TRUSTEE
AND PRIMARY BENEFICIARY - CATHERINE BOND ELLEFSON
5. Dated: 22 JULY 08 Signature: Chris Ellefson

Bureau of Land Management
Arizona State Office
www.az.blm.gov

No. of Claims: 10 x \$10 = 100.00
Check No: 941 Init. SMB
Receipt No.: 1749386
For BLM Use Only

United States Department of the Interior

Bureau of Land Management

BUSINESS & SUPPORT SVCS DIV

ONE N CENTRAL AVE SUITE 800

PHOENIX, AZ 85004 -4427

Phone: (602) 417-9200

Receipt

No:

1749386

Transaction #: 1806606

Date of Transaction: 07/28/2008

ENTERED INTO COMPUTER

CUSTOMER: BOND MINING TRUST
11435 LEGEND MANOR DR
HOUSTON, TX 77082

AUG 06 2008 VERIFIED
PB

LINE #	QTY	DESCRIPTION	REMARKS	UNIT PRICE	TOTAL
1	2.00	LOCATABLE MINERALS / MINING CLAIMS-NOT NEW-UNADJUD, ONE AUTH NO. ONLY / MINING CLAIM MONEY RECEIVED (455) CASES: AMC63806/\$1250.00, AMC63806/\$100.00	NOI	- n/a -	1350.00
TOTAL:					\$1,350.00

PAYMENT INFORMATION			
1	AMOUNT:	\$1,250.00	POSTMARKED: 7/22/08 0:00
	TYPE:	CHECK	RECEIVED: 07/28/2008
	CHECK NO:	940	
	NAME:	ELLEFSON, DEBORAH A 11435 LEGEND MANOR DR HOUSTON TX 77082	
2	AMOUNT:	\$100.00	POSTMARKED: 7/22/08 0:00
	TYPE:	CHECK	RECEIVED: 07/28/2008
	CHECK NO:	941	
	NAME:	ELLEFSON, DEBORAH A 11435 LEGEND MANOR DR HOUSTON TX 77082	

REMARKS

This receipt was generated by the automated BLM Collections and Billing System and is a paper representation of a portion of the official electronic record contained therein.

CBS Export Results Report

☐ Include Resolved Records

Record Status

- ☐ Error Records (E/M/I)
- ☐ Accepted Records (A/W)
- ☐ "On Hold" Records (H)
- ☒ All Records (for s/n or receipt nr)
- ☐ Exported, No Results From CBS
- ☐ New (not yet exported)

Enter export Date (mm/dd/yyyy) ALL

Serial Number match (optional)

Receipt Nr (optional) 1749386

Export Nr (exclusive)

LR2000 User (defaults to login) ALL

Search Criteria Responsible Area (Error)

- ☐ User (U,X)
- ☐ Programmer (P,X)
- ☒ All (U,P,X)

Query

Reset

User Guide

Resend?	Export Nr	A/D	Serial Nr	Mult	Code	\$ Amount	Remarks	Receipt Nr	LR2000 User	#Msg	Resolved?	OK?
<input type="checkbox"/>	1796794	A	AMC63806		582	125.00	2009	1749386	P5BROWN	1	<input type="checkbox"/>	
<input type="checkbox"/>	1796796	A	AMC63818		582	125.00	2009	1749386	P5BROWN	1	<input type="checkbox"/>	
<input type="checkbox"/>	1796797	A	AMC63836		582	125.00	2009	1749386	P5BROWN	1	<input type="checkbox"/>	
<input type="checkbox"/>	1796799	A	AMC63838		582	125.00	2009	1749386	P5BROWN	1	<input type="checkbox"/>	
<input type="checkbox"/>	1796800	A	AMC63840		582	125.00	2009	1749386	P5BROWN	1	<input type="checkbox"/>	
<input type="checkbox"/>	1796801	A	AMC63856		582	125.00	2009	1749386	P5BROWN	1	<input type="checkbox"/>	
<input type="checkbox"/>	1796802	A	AMC63865		582	125.00	2009	1749386	P5BROWN	1	<input type="checkbox"/>	
<input type="checkbox"/>	1796803	A	AMC63882		582	125.00	2009	1749386	P5BROWN	1	<input type="checkbox"/>	
<input type="checkbox"/>	1796804	A	AMC63883		582	125.00	2009	1749386	P5BROWN	1	<input type="checkbox"/>	
<input type="checkbox"/>	1796805	A	AMC148676		582	125.00	2009	1749386	P5BROWN	1	<input type="checkbox"/>	
<input type="checkbox"/>	1800232	A	AMC148676	488	481	10.00	481;2009	1749386	P5BROWN	1	<input type="checkbox"/>	
<input type="checkbox"/>	1800233	A	AMC63806	488	481	10.00	481;2009	1749386	P5BROWN	1	<input type="checkbox"/>	
<input type="checkbox"/>	1800234	A	AMC63818	488	481	10.00	481;2009	1749386	P5BROWN	1	<input type="checkbox"/>	
<input type="checkbox"/>	1800235	A	AMC63836	488	481	10.00	481;2009	1749386	P5BROWN	1	<input type="checkbox"/>	
<input type="checkbox"/>	1800236	A	AMC63838	488	481	10.00	481;2009	1749386	P5BROWN	1	<input type="checkbox"/>	
<input type="checkbox"/>	1800237	A	AMC63840	488	481	10.00	481;2009	1749386	P5BROWN	1	<input type="checkbox"/>	
<input type="checkbox"/>	1800238	A	AMC63856	488	481	10.00	481;2009	1749386	P5BROWN	1	<input type="checkbox"/>	
<input type="checkbox"/>	1800240	A	AMC63865	488	481	10.00	481;2009	1749386	P5BROWN	1	<input type="checkbox"/>	
<input type="checkbox"/>	1800241	A	AMC63882	488	481	10.00	481;2009	1749386	P5BROWN	1	<input type="checkbox"/>	
<input type="checkbox"/>	1800242	A	AMC63883	488	481	10.00	481;2009	1749386	P5BROWN	1	<input type="checkbox"/>	



Pauline
Brown/AZSO/AZ/BLM/DOI
08/06/2008 10:24 AM

To csellefson@earthlink.net
cc
bcc
Subject Maintenance Fee Payment


Payment for ten mining claims was received in this office on 07/28/2008 {Receipt #1749386, Transaction #1806606}.

Our Data base shows **AMC63865** as the claim number for the PITTSBURG KING claim. You have AMC68865 listed on your document.

I will need for you to certify the correct claim number please. Also, there is a discrepancy in the address; if the address should also be updated, please check the box where it indicates for us to do so. You may wish to scan your Maintenance Fee Payment Form with the corrected information and email it to me, or Fax it to our department at 602-417-9490.

Please note: This email message and any corresponding messages will be placed into the associated Lead File's.

Thank you for your immediate attention to my request.

PAULINE BROWN 
LEGAL INSTRUMENT EXAMINER
U.S. DEPARTMENT OF THE INTERIOR
BUREAU OF LAND MANAGEMENT
ONE NORTH CENTRAL AVE., SUITE 800
PHOENIX, ARIZONA 85004-4427
TEL: 602-417-9360; FAX: 602-417-9490
TTY: 602-417-9525
Pauline_Brown@blm.gov



Chris & Debbie Ellefson
<csellefson@earthlink.net>

08/06/2008 09:23 PM

Please respond to
Chris & Debbie Ellefson
<csellefson@earthlink.net>

To Pauline_Brown@blm.gov

cc

bcc

Subject Re: Maintenance Fee Payment


Hi Pauline,
Thanks for the advice. I am traveling until Sunday. I will send the corrected claim number on Monday.
Thanks Again,
Christian Ellefson

-----Original Message-----

>From: Pauline_Brown@blm.gov
>Sent: Aug 6, 2008 12:24 PM
>To: csellefson@earthlink.net
>Subject: Maintenance Fee Payment
>
>
>Payment for ten mining claims was received in this office on 07/28/2008
>{Receipt #1749386, Transaction #1806606}.
>
>Our Data base shows AMC63865 as the claim number for the PITTSBURG KING
>claim. You have AMC68865 listed on your document.
>
>I will need for you to certify the correct claim number please. Also,
>there is a discrepancy in the address; if the address should also be
>updated, please check the box where it indicates for us to do so. You may
>wish to scan your Maintenance Fee Payment Form with the corrected
>information and email it to me, or Fax it to our department at
>602-417-9490.
>
>Please note: This email message and any corresponding messages will be
>placed into the associated Lead File's.
>
>Thank you for your immediate attention to my request.
>
>
>PAULINE BROWN (Embedded image moved to file: pic09503.jpg)
>LEGAL INSTRUMENT EXAMINER
>U.S. DEPARTMENT OF THE INTERIOR
>BUREAU OF LAND MANAGEMENT
>ONE NORTH CENTRAL AVE., SUITE 800
>PHOENIX, ARIZONA 85004-4427
>TEL: 602-417-9360; FAX: 602-417-9490
>TTY: 602-417-9525
>Pauline_Brown@blm.gov



Pauline
Brown/AZSO/AZ/BLM/DOI
08/07/2008 06:16 AM

To Chris & Debbie Ellefson <csellefson@earthlink.net>
cc
bcc
Subject Re: Maintenance Fee Payment 

Good Morning,

I hate to trouble you, but I noticed that on your Notice of Intention to Hold Mining Claims/ Sites (NOI), you listed the correct AMC number for your Pittsburg King claim; so rather than going through that trouble, I will just print a copy of this email messages and place it with your documents to certify that AMC63865 is the correct AMC number.

As for the address, if you wish to have that updated, then you can inform us via email or Fax if you wish. We have on file an Arizona address. Thank you Kindly,

PAULINE BROWN
LEGAL INSTRUMENT EXAMINER
U.S. DEPARTMENT OF THE INTERIOR
BUREAU OF LAND MANAGEMENT
ONE NORTH CENTRAL AVE., SUITE 800
PHOENIX, ARIZONA 85004-4427
TEL: 602-417-9360; FAX: 602-417-9490
TTY: 602-417-9525
Pauline_Brown@blm.gov

Chris & Debbie Ellefson <csellefson@earthlink.net>



Chris & Debbie Ellefson
<csellefson@earthlink.net>

08/06/2008 09:23 PM

Please respond to
Chris & Debbie Ellefson
<csellefson@earthlink.net>

To Pauline_Brown@blm.gov
cc
Subject Re: Maintenance Fee Payment

Hi Pauline,

Thanks for the advice. I am traveling until Sunday. I will send the corrected claim number on Monday.

Thanks Again,
Christian Ellefson

-----Original Message-----

>From: Pauline_Brown@blm.gov
>Sent: Aug 6, 2008 12:24 PM
>To: csellefson@earthlink.net
>Subject: Maintenance Fee Payment

>

>

>Payment for ten mining claims was received in this office on 07/28/2008
>{Receipt #1749386, Transaction #1806606}.

>

>Our Data base shows AMC63865 as the claim number for the PITTSBURG KING
>claim. You have AMC68865 listed on your document.

>
>I will need for you to certify the correct claim number please. Also,
>there is a discrepancy in the address; if the address should also be
>updated, please check the box where it indicates for us to do so. You may
>wish to scan your Maintenance Fee Payment Form with the corrected
>information and email it to me, or Fax it to our department at
>602-417-9490.
>
>Please note: This email message and any corresponding messages will be
>placed into the associated Lead File's.
>
>Thank you for your immediate attention to my request.
>
>
>PAULINE BROWN (Embedded image moved to file: pic09503.jpg)
>LEGAL INSTRUMENT EXAMINER
>U.S. DEPARTMENT OF THE INTERIOR
>BUREAU OF LAND MANAGEMENT
>ONE NORTH CENTRAL AVE., SUITE 800
>PHOENIX, ARIZONA 85004-4427
>TEL: 602-417-9360; FAX: 602-417-9490
>TTY: 602-417-9525
>Pauline_Brown@blm.gov



"Chris Ellefson"
<cselefson@earthlink.net>
08/10/2008 06:33 AM

To <Pauline_Brown@blm.gov>
cc
bcc
Subject RE: Maintenance Fee Payment

Dear Pauline,

Attached please find the requested corrections.

Thank you very much for your patience and help with this matter.

Regards, Chris

Chris S. Ellefson
Agent - Bond Mining Trust
11435 Legend Manor Drive
Houston, Texas 77082
+1 (832) 243-6071
+1 (832) 622-0297 (Cell)
cselefson@earthlink.net

-----Original Message-----

From: Pauline_Brown@blm.gov [mailto:Pauline_Brown@blm.gov]
Sent: Wednesday, August 06, 2008 12:25 PM
To: cselefson@earthlink.net
Subject: Maintenance Fee Payment

Payment for ten mining claims was received in this office on 07/28/2008
{Receipt #1749386, Transaction #1806606}.

Our Data base shows AMC63865 as the claim number for the PITTSBURG KING
claim. You have AMC68865 listed on your document.

I will need for you to certify the correct claim number please. Also, there
is a discrepancy in the address; if the address should also be updated,
please check the box where it indicates for us to do so. You may wish to
scan your Maintenance Fee Payment Form with the corrected information and
email it to me, or Fax it to our department at 602-417-9490.

Please note: This email message and any corresponding messages will be
placed into the associated Lead File's.

Thank you for your immediate attention to my request.

PAULINE BROWN (Embedded image moved to file: pic09503.jpg) LEGAL INSTRUMENT
EXAMINER U.S. DEPARTMENT OF THE INTERIOR BUREAU OF LAND MANAGEMENT ONE NORTH
CENTRAL AVE., SUITE 800 PHOENIX, ARIZONA 85004-4427
TEL: 602-417-9360; FAX: 602-417-9490
TTY: 602-417-9525
Pauline_Brown@blm.gov



Bond Mining Trust Mining Claim Fees2008.pdf

MAINTENANCE FEE PAYMENT

Claimant Name: BONID MINING TRUST
CHRIS S. ELLEFSON - AGENT
 Address: 11435 LEGEND MANOR DR.
 City: HOUSTON State: TX Zip: 77082
 Telephone: 1-832-243-6071
 E-mail address: cseleffson@earthlink.net
 Signature: Chris Elleffson
☒ Check here if this is a change of address.

BLM
 Date
 Stamp

LINE NO.	AMC NUMBER	CLAIM/SITE NAME	COUNTY RECORDER DATA (If available)	TWP	RNG	SEC
1	63806	AUEGHENY KING	BOOK 18, PAGE 371	T21S	R14E	
2	63818	BONANZA "D"	BOOK 18, PAGE 370	T21S	R14E	
3	148676	CARNATION	BOOK 16, PAGE 506	T21S	R14E	
4	63836	FAVOR DEL CIELO	BOOK 22, PAGE 181	T21S	R14E	
5	63838	FRANK LUKE	BOOK 18, PAGE 460	T21S	R14E	
6	63840	GRADING	BOOK 18, PAGE 396	T21S	R14E	
7	63856	MCDONALD	BOOK 18, PAGE 395	T21S	R14E	
8	63865	PITTSBURG KING	BOOK 18, PAGE 365	T21S	R14E	
9	63882	TENNANTITE	BOOK 18, PAGE 366	T21S	R14E	
10	63883	VETAGRAUDE	BOOK 22, PAGE 180	T21S	R14E	

List additional claims on Form MCF114.

Bureau of Land Management
 Arizona State Office
www.az.blm.gov

No. of Claims: _____ x \$125 = _____
 Check No: _____ Init. _____
 Receipt No.: _____
 For BLM Use Only

Form: MCF112
 Revised July 2005 CSE

This form is available from the Arizona Department of Mines and Mineral Resources and may be reproduced.

DEPARTMENT OF THE INTERIOR
BUREAU OF LAND MANAGEMENT
MINING CLAIMS

Run Date/Time: 08/11/2008 08:06 AM

(LIVE) Serial Register Page

Page 1 of

01 05-10-1872;017STAT0091;30USC26,28,34

Case Type 384101: LODE CLAIM

Claim Name: PITTSBURG KING

Commodity :

Case Disposition: ACTIVE

Serial Number

AMC63865

Lead File Number

AMC63803

Name & Address	Int Rel	% Interest
BOND MINING TRST 2060 N HOLLY PL HUACHUCA CITY, AZ 85616	CLAIMANT	0.0000000

Mer Twp	Rng	Sec	Quadrant	District/Resource	County
14	0210S	0140E	001	SE	TUCSON FIELD OFFICE
14	0210S	0150E	006	SW	TUCSON FIELD OFFICE
					SANTA CRUZ
					SANTA CRUZ

Act Date	Code	Action	Action Remarks	Receipt Number
07/01/1924	403	LOCATION DATE		
09/18/1979	395	RECORDATION NOTICE RECD		
07/28/2008	488	ASSMT DOC RECEIVED	481;2009	1749386
07/26/2006	488	ASSMT DOC RECEIVED	481;2007	1531661
07/28/2008	582	MAINTENANCE FEE/\$125	2009	1749386
07/17/2007	582	MAINTENANCE FEE/\$125	2008	1526810
07/14/2006	582	MAINTENANCE FEE/\$125	2007	1315964
08/24/2005	482	MAINTENANCE FEE/\$100	2006	1138587
07/08/2004	582	MAINTENANCE FEE/\$125	2005	907083
07/27/2003	482	MAINTENANCE FEE/\$100	2004	703970
06/17/2002	482	MAINTENANCE FEE/\$100	2003	511019
06/18/2001	482	MAINTENANCE FEE/\$100	2002	324709
06/13/2000	482	MAINTENANCE FEE/\$100	2001	
07/22/1999	482	MAINTENANCE FEE/\$100	2000	
07/28/1998	482	MAINTENANCE FEE/\$100	1999	
07/30/1997	482	MAINTENANCE FEE/\$100	1998	
08/14/1996	482	MAINTENANCE FEE/\$100	1997	
08/22/1995	482	MAINTENANCE FEE/\$100	1996	
07/25/1994	482	MAINTENANCE FEE/\$100	1995	
08/20/1993	482	MAINTENANCE FEE/\$100	1994	
08/20/1993	482	MAINTENANCE FEE/\$100	1993	
11/13/1992	480	EVID OF ASSMT FILED	1992	

NO WARRANTY IS MADE BY BLM
FOR USE OF THE DATA FOR
PURPOSES NOT INTENDED BY BLM

DEPARTMENT OF THE INTERIOR
BUREAU OF LAND MANAGEMENT
MINING CLAIMS

Run Date/Time: 08/11/2008 08:06 AM

(LIVE) Serial Register Page

Page 2 of

08/10/2005	391	CURABLE \$25 MAINT FEE	2006	1127316
06/14/2000	113	ADDITIONAL INFO RECEIVED	RECEIPT 133583	
07/22/1999	113	ADDITIONAL INFO RECEIVED	RECEIPT 2480487	
07/28/1998	113	ADDITIONAL INFO RECEIVED	RECEIPT 2389115	
07/30/1997	113	ADDITIONAL INFO RECEIVED	RECEIPT 2315102	
08/14/1996	113	ADDITIONAL INFO RECEIVED	RECEIPT 2228564	
08/22/1995	113	ADDITIONAL INFO RECEIVED	RECEIPT 2147775	
07/25/1994	113	ADDITIONAL INFO RECEIVED	RECEIPT 2061939	
11/05/1986	669	LAND STATUS CHECKED		
10/05/1986	669	LAND STATUS CHECKED		
09/18/1979	500	MAP IN LEAD FILE	63803	
09/18/1979	501	ACCT ADV IN LEAD FILE	63803	
09/20/1924	404	COUNTY RECORDATION	0;18;365	

Line Nr Remarks

NO WARRANTY IS MADE BY BLM
FOR USE OF THE DATA FOR
PURPOSES NOT INTENDED BY BLM

List of Proprietors


BOND MINING TRST[7965], 2060 N HOLLY PL, , HUACHUCA CITY, AZ, 85616,
BOND MINING TRST[7966], 87 HOLLY PL, , HUACHUCA CITY, AZ, 85616,
BOND MINING TRST[7967], BOX 123, , SONOITA, AZ, 85637,

Select

Cancel



Pauline
Brown/AZSO/AZ/BLM/DOI
08/11/2008 08:15 AM

To "Chris Ellefson" <csellefson@earthlink.net>
cc
bcc
Subject RE: Maintenance Fee Payment 

GOOD MORNING SIR,

THANKYOU FOR SENDING US THE CORRECTED INFORMATION. A COPY WILL BE PLACED INTO THE LEAD CASE FILES. THERE IS ONLY ONE OTHER PROBLEM, YOU HAVE MARKED THE CHANGE OF ADDRESS BOX ON YOUR MAINTENANCE FEE PAYMENT FORM. THE PROBLEM NOW IS THAT OUR CUSTOMER DATABASE INFORMATION SHOWS THREE DIFFERENT ADDRESS' FOR BOND MINING TRST; TWO ARE LISTED FOR HUACHUCA CITY, AZ. 85616; AND THE OTHER FOR SONOITA, AZ. 85637.

WILL ALL OF THESE ADDRESS' NEED TO BE UPDATED? OR, SHOULD I ONLY UPDATE THE ONE THAT AMC63865 IS LISTING WHICH IS: 2060 N HOLLY PLACE - HUACHUCA CITY, AZ. 85616? IF THE OTHER TWO LISTINGS NEED TO BE UPDATED, THEN I WOULD NEED TO HAVE THAT IN WRITING AS WELL. YOU MUST LIST THE OLD ADDRESS AND SPECIFY WHAT THE NEW ADDRESS IS TO BE UPDATED TO.

THANK YOU AGAIN FOR YOU IMMEDIATE ATTENTION AND RESPONSE,

PAULINE BROWN
LEGAL INSTRUMENT EXAMINER
U.S. DEPARTMENT OF THE INTERIOR
BUREAU OF LAND MANAGEMENT
ONE NORTH CENTRAL AVE., SUITE 800
PHOENIX, ARIZONA 85004-4427
TEL: 602-417-9360; FAX: 602-417-9490
TTY: 602-417-9525
Pauline_Brown@blm.gov

"Chris Ellefson" <csellefson@earthlink.net>



"Chris Ellefson "
<csellefson@earthlink.net>
08/10/2008 06:33 AM

To <Pauline_Brown@blm.gov>
cc
Subject RE: Maintenance Fee Payment

Dear Pauline,

Attached please find the requested corrections.

Thank you very much for your patience and help with this matter.

Regards, Chris

Chris S. Ellefson
Agent - Bond Mining Trust
11435 Legend Manor Drive
Houston, Texas 77082
+1 (832) 243-6071
+1 (832) 622-0297 (Cell)
csellefson@earthlink.net

-----Original Message-----

From: Pauline_Brown@blm.gov [mailto:Pauline_Brown@blm.gov]
Sent: Wednesday, August 06, 2008 12:25 PM
To: csellefson@earthlink.net
Subject: Maintenance Fee Payment

Payment for ten mining claims was received in this office on 07/28/2008
{Receipt #1749386, Transaction #1806606}.

Our Data base shows AMC63865 as the claim number for the PITTSBURG KING
claim. You have AMC68865 listed on your document.

I will need for you to certify the correct claim number please. Also, there
is a discrepancy in the address; if the address should also be updated,
please check the box where it indicates for us to do so. You may wish to
scan your Maintenance Fee Payment Form with the corrected information and
email it to me, or Fax it to our department at 602-417-9490.

Please note: This email message and any corresponding messages will be
placed into the associated Lead File's.

Thank you for your immediate attention to my request.

PAULINE BROWN (Embedded image moved to file: pic09503.jpg) LEGAL INSTRUMENT
EXAMINER U.S. DEPARTMENT OF THE INTERIOR BUREAU OF LAND MANAGEMENT ONE NORTH
CENTRAL AVE., SUITE 800 PHOENIX, ARIZONA 85004-4427
TEL: 602-417-9360; FAX: 602-417-9490
TTY: 602-417-9525
Pauline_Brown@blm.gov




Bond Mining Trust Mining Claim Fees2008.pdf



"Chris Ellefson"
<cselelfson@earthlink.net>
08/11/2008 04:01 PM

To <Pauline_Brown@blm.gov>
cc
bcc

Subject RE: Maintenance Fee Payment

History:  This message has been replied to.

Dear Pauline,

Thanks for your quick response. Should I make the correction to the claim number on the Maintenance Fee Payment notice that is stamped by the BLM?

I would like to update all the previous addresses for the Bond Mining Trust to the current one as noted below:

Old Address:
2060 North Holly Place, Huachuca City, AZ 85616
New Address:
11435 Legend Manor Drive, Houston, TX 77082

Old Address:
87 Holly Place, Huachuca City, AZ 85616
New Address:
11435 Legend Manor Drive, Houston, TX 77082

Old Address:
PO Box 123, Sonoita, AZ 85637
New Address:
11435 Legend Manor Drive, Houston, TX 77082

Regards, Chris

Chris S. Ellefson
FutureGen Consultant
BHP Billiton Energy Coal Americas
11435 Legend Manor Drive
Houston, Texas 77082
+1 (832) 243-6071
+1 (832) 622-0297 (Cell)
cselelfson@earthlink.net
Chris.Ellefson@bhpbilliton.com

-----Original Message-----

From: Pauline_Brown@blm.gov [mailto:Pauline_Brown@blm.gov]
Sent: Monday, August 11, 2008 10:16 AM
To: Chris Ellefson
Subject: RE: Maintenance Fee Payment

GOOD MORNING SIR,

THANKYOU FOR SENDING US THE CORRECTED INFORMATION. A COPY WILL BE PLACED INTO THE LEAD CASE FILES. THERE IS ONLY ONE OTHER PROBLEM, YOU HAVE MARKED THE CHANGE OF ADDRESS BOX ON YOUR MAINTENANCE FEE PAYMENT FORM. THE PROBLEM NOW IS THAT OUR CUSTOMER DATABASE INFORMATION SHOWS THREE DIFFERENT ADDRESS' FOR BOND MINING TRST; TWO ARE LISTED FOR HUACHUCA CITY, AZ. 85616; AND THE OTHER FOR SONOITA, AZ. 85637.

WILL ALL OF THESE ADDRESS' NEED TO BE UPDATED? OR, SHOULD I ONLY UPDATE THE ONE THAT AMC63865 IS LISTING WHICH IS: 2060 N HOLLY PLACE - HUACHUCA CITY, AZ. 85616? IF THE OTHER TWO LISTINGS NEED TO BE UPDATED, THEN I WOULD NEED TO HAVE THAT IN WRITING AS WELL. YOU MUST LIST THE OLD ADDRESS AND SPECIFY WHAT THE NEW ADDRESS IS TO BE UPDATED TO.

THANK YOU AGAIN FOR YOUR IMMEDIATE ATTENTION AND RESPONSE,

PAULINE BROWN
LEGAL INSTRUMENT EXAMINER
U.S. DEPARTMENT OF THE INTERIOR
BUREAU OF LAND MANAGEMENT
ONE NORTH CENTRAL AVE., SUITE 800
PHOENIX, ARIZONA 85004-4427
TEL: 602-417-9360; FAX: 602-417-9490
TTY: 602-417-9525
Pauline_Brown@blm.gov

"Chris Ellefson"
<csellefson@earth
link.net>

<Pauline_Brown@blm.gov>

To

08/10/2008 06:33
AM

cc

Subject

RE: Maintenance Fee Payment

Dear Pauline,

Attached please find the requested corrections.

Thank you very much for your patience and help with this matter.

Regards, Chris

Chris S. Ellefson
Agent - Bond Mining Trust
11435 Legend Manor Drive
Houston, Texas 77082
+1 (832) 243-6071
+1 (832) 622-0297 (Cell)
csellefson@earthlink.net

-----Original Message-----

From: Pauline_Brown@blm.gov [mailto:Pauline_Brown@blm.gov]
Sent: Wednesday, August 06, 2008 12:25 PM
To: csellefson@earthlink.net
Subject: Maintenance Fee Payment

Payment for ten mining claims was received in this office on 07/28/2008
{Receipt #1749386, Transaction #1806606}.

Our Data base shows AMC63865 as the claim number for the PITTSBURG KING
claim. You have AMC68865 listed on your document.

I will need for you to certify the correct claim number please. Also, there
is a discrepancy in the address; if the address should also be updated,
please check the box where it indicates for us to do so. You may wish to
scan your Maintenance Fee Payment Form with the corrected information and
email it to me, or Fax it to our department at 602-417-9490.

Please note: This email message and any corresponding messages will be
placed into the associated Lead File's.

Thank you for your immediate attention to my request.

PAULINE BROWN (Embedded image moved to file: pic09503.jpg) LEGAL INSTRUMENT
EXAMINER U.S. DEPARTMENT OF THE INTERIOR BUREAU OF LAND MANAGEMENT ONE NORTH
CENTRAL AVE., SUITE 800 PHOENIX, ARIZONA 85004-4427
TEL: 602-417-9360; FAX: 602-417-9490

TTY: 602-417-9525

Pauline_Brown@blm.gov

(See attached file: Bond Mining Trust Mining Claim Fees2008.pdf)



Pauline
Brown/AZSO/AZ/BLM/DOI

08/12/2008 08:42 AM

To "Chris Ellefson" <csellefson@earthlink.net>

cc

bcc

Subject RE: Maintenance Fee Payment

SIR,

I WOULD RECOMMEND THAT YOU NOTE YOUR RECORDS, ESPECIALLY THE ONE THAT HAS BEEN STAMPED BY THE BLM. I ALSO WOULD RECOMMEND THAT YOU PRINT EACH OF THE EMAIL CORRESPONDENCE {I HAVE DONE SO}, TO CERTIFY ALL THESE CHANGES/UPDATES. I SHALL HAVE ALL THREE ADDRESS' UPDATED AS YOU REQUESTED. THANKYOU AGAIN FOR YOUR QUICK RESPONSE TO MY RECENT REQUEST'S; I APPRECIATE CUSTOMERS LIKE YOU!

PAULINE BROWN
LEGAL INSTRUMENT EXAMINER
U.S. DEPARTMENT OF THE INTERIOR
BUREAU OF LAND MANAGEMENT
ONE NORTH CENTRAL AVE., SUITE 800
PHOENIX, ARIZONA 85004-4427
TEL: 602-417-9360; FAX: 602-417-9490
TTY: 602-417-9525
Pauline_Brown@blm.gov

"Chris Ellefson" <csellefson@earthlink.net>



"Chris Ellefson"
<csellefson@earthlink.net>

08/11/2008 04:01 PM

To <Pauline_Brown@blm.gov>

cc

Subject RE: Maintenance Fee Payment

Dear Pauline,

Thanks for your quick response. Should I make the correction to the claim number on the Maintenance Fee Payment notice that is stamped by the BLM?

I would like to update all the previous addresses for the Bond Mining Trust to the current one as noted below:

Old Address:

2060 North Holly Place, Huachuca City, AZ 85616

New Address:

11435 Legend Manor Drive, Houston, TX 77082

Old Address:

87 Holly Place, Huachuca City, AZ 85616

New Address:

11435 Legend Manor Drive, Houston, TX 77082

Old Address:

PO Box 123, Sonoita, AZ 85637

New Address:

11435 Legend Manor Drive, Houston, TX 77082

Regards, Chris

Chris S. Ellefson
FutureGen Consultant
BHP Billiton Energy Coal Americas
11435 Legend Manor Drive
Houston, Texas 77082
+1 (832) 243-6071
+1 (832) 622-0297 (Cell)
csellefson@earthlink.net
Chris.Ellefson@bhpbilliton.com

-----Original Message-----

From: Pauline_Brown@blm.gov [mailto:Pauline_Brown@blm.gov]
Sent: Monday, August 11, 2008 10:16 AM
To: Chris Ellefson
Subject: RE: Maintenance Fee Payment

GOOD MORNING SIR,

THANKYOU FOR SENDING US THE CORRECTED INFORMATION. A COPY WILL BE PLACED INTO THE LEAD CASE FILES. THERE IS ONLY ONE OTHER PROBLEM, YOU HAVE MARKED THE CHANGE OF ADDRESS BOX ON YOUR MAINTENANCE FEE PAYMENT FORM. THE PROBLEM NOW IS THAT OUR CUSTOMER DATABASE INFORMATION SHOWS THREE DIFFERENT ADDRESS' FOR BOND MINING TRST; TWO ARE LISTED FOR HUACHUCA CITY, AZ. 85616; AND THE OTHER FOR SONOITA, AZ. 85637.

WILL ALL OF THESE ADDRESS' NEED TO BE UPDATED? OR, SHOULD I ONLY UPDATE THE ONE THAT AMC63865 IS LISTING WHICH IS: 2060 N HOLLY PLACE - HUACHUCA CITY, AZ. 85616? IF THE OTHER TWO LISTINGS NEED TO BE UPDATED, THEN I WOULD NEED TO HAVE THAT IN WRITING AS WELL. YOU MUST LIST THE OLD ADDRESS AND SPECIFY WHAT THE NEW ADDRESS IS TO BE UPDATED TO.

THANK YOU AGAIN FOR YOU IMMEDIATE ATTENTION AND RESPONSE,

PAULINE BROWN
LEGAL INSTRUMENT EXAMINER
U.S. DEPARTMENT OF THE INTERIOR
BUREAU OF LAND MANAGEMENT
ONE NORTH CENTRAL AVE., SUITE 800
PHOENIX, ARIZONA 85004-4427
TEL: 602-417-9360; FAX: 602-417-9490
TTY: 602-417-9525
Pauline_Brown@blm.gov

"Chris Ellefson"
<csellefson@earth
link.net>

08/10/2008 06:33
AM

<Pauline_Brown@blm.gov>

To

cc

Subject

RE: Maintenance Fee Payment

Dear Pauline,

Attached please find the requested corrections.

Thank you very much for your patience and help with this matter.

Regards, Chris

Chris S. Ellefson
Agent - Bond Mining Trust

11435 Legend Manor ~~Drive~~
Houston, Texas 77082
+1 (832) 243-6071
+1 (832) 622-0297 (Cell)
csellefson@earthlink.net

-----Original Message-----

From: Pauline_Brown@blm.gov [mailto:Pauline_Brown@blm.gov]
Sent: Wednesday, August 06, 2008 12:25 PM
To: csellefson@earthlink.net
Subject: Maintenance Fee Payment

Payment for ten mining claims was received in this office on 07/28/2008
{Receipt #1749386, Transaction #1806606}.

Our Data base shows AMC63865 as the claim number for the PITTSBURG KING
claim. You have AMC68865 listed on your document.

I will need for you to certify the correct claim number please. Also, there
is a discrepancy in the address; if the address should also be updated,
please check the box where it indicates for us to do so. You may wish to
scan your Maintenance Fee Payment Form with the corrected information and
email it to me, or Fax it to our department at 602-417-9490.

Please note: This email message and any corresponding messages will be
placed into the associated Lead File's.

Thank you for your immediate attention to my request.

PAULINE BROWN (Embedded image moved to file: pic09503.jpg) LEGAL INSTRUMENT
EXAMINER U.S. DEPARTMENT OF THE INTERIOR BUREAU OF LAND MANAGEMENT ONE NORTH
CENTRAL AVE., SUITE 800 PHOENIX, ARIZONA 85004-4427
TEL: 602-417-9360; FAX: 602-417-9490
TTY: 602-417-9525
Pauline_Brown@blm.gov
(See attached file: Bond Mining Trust Mining Claim Fees2008.pdf)

List of Proprietors

BOND MINING TRST[7965], 2060 N HOLLY PL, , HUACHUCA CITY, AZ, 85616,
BOND MINING TRST[7966], 87 HOLLY PL, , HUACHUCA CITY, AZ, 85616,
BOND MINING TRST[7967], BOX 123, , SONOITA, AZ, 85637,

Select

Cancel

Customer Name Update Screen

System ID: MC

Name: BOND MINING TRST

Lookup

Proprietor #: 7965

Renumber To:

Category:

Address: 11435 LEGEND MANOR DR

City: HOUSTON

State: TX

Zip: 77082

Save

View

Delete

Renumber

Customer details successfully saved for Customer Id 7965

Customer Name Update Screen

System ID: MC

Name: BOND MINING TRST

Lookup

Proprietor #: 7966

Renumber To:

Category:

Address: 11435 LEGEND MANOR DR

City: HOUSTON

State: TX

Zip: 77082

Save

View

Delete

Renumber

Update Failed. Duplicate Customer.



Pauline
Brown/AZSO/AZ/BLM/DOI
08/12/2008 08:51 AM

To Rick Selbach/AZSO/AZ/BLM/DOI
cc
bcc
Subject ADDRESS UPDATE REQUEST

DEAR RICK,
I WILL BE NEEDING YOUR ASSISTANCE IN HAVING THE FOLLOWING REQUEST
FULFILLED. THIS MINING CUSTOMER WANTS THE FOLLOWING ADDRESS'
UPDATED FOR BOND MINING TRST. I HAVE PASTED A COPY OF HIS REQUEST
BELOW. I WAS ABLE TO MAKE A CHANGE TO ONE OF THE ADDRESS' BUT WHEN
I ATTEMPTED TO CHANGE THE OTHER TWO, I GOT THE FOLLOWING MESSAGE:
UPDATE FAILED. DUPLICATE CUSTOMER

PLEASE SEND ME AN EMAIL MESSAGE WHEN THIS IS COMPLETED, SO THAT I
CAN PRINT THE MESSAGE AND HAVE A COPY PLACED INTO THE LEAD FILES.
THANK YOU FOR YOUR ASSISTANCE IN THIS MATTER.

PAULINE BROWN
LEGAL INSTRUMENT EXAMINER
U.S. DEPARTMENT OF THE INTERIOR
BUREAU OF LAND MANAGEMENT
ONE NORTH CENTRAL AVE., SUITE 800
PHOENIX, ARIZONA 85004-4427
TEL: 602-417-9360; FAX: 602-417-9490
TTY: 602-417-9525
Pauline_Brown@blm.gov

Dear Pauline,

Thanks for your quick response. Should I make the correction to the claim
number on the Maintenance Fee Payment notice that is stamped by the BLM?

I would like to update all the previous addresses for the Bond Mining Trust
to the current one as noted below:

Old Address:
2060 North Holly Place, Huachuca City, AZ 85616
New Address:
11435 Legend Manor Drive, Houston, TX 77082

Old Address:
87 Holly Place, Huachuca City, AZ 85616
New Address:
11435 Legend Manor Drive, Houston, TX 77082

Old Address:
PO Box 123, Sonoita, AZ 85637
New Address:
11435 Legend Manor Drive, Houston, TX 77082

Regards, Chris

Chris S. Ellefson
FutureGen Consultant
BHP Billiton Energy Coal Americas
11435 Legend Manor Drive
Houston, Texas 77082
+1 (832) 243-6071
+1 (832) 622-0297 (Cell)

csellefson@earthlink.net
Chris.Ellefson@bhpbilliton.com

List of Proprietors

BOND MINING TRST[7965], 11435 LEGEND MANOR DR, , HOUSTON, TX, 77082,

August 12, 2008
NOTE TO FILE:

**RE: ADDRESS CONSOLIDATED BY RICK SELBACH; SEE ATTACHED
EMAIL MESSAGES.**

PAULINE BROWN
LEGAL INSTRUMENT EXAMINER
U.S. DEPARTMENT OF THE INTERIOR
BUREAU OF LAND MANAGEMENT
ONE NORTH CENTRAL AVE., SUITE 800
PHOENIX, ARIZONA 85004-4427
TEL: 602-417-9360; FAX: 602-417-9490
TTY: 602-417-9525
Pauline_Brown@blm.gov



Rick
Selbach/AZSO/AZ/BLM/DOI
08/12/2008 09:24 AM

To Pauline Brown/AZSO/AZ/BLM/DOI@BLM
cc
bcc
Subject Re: ADDRESS UPDATE REQUEST


Hi Pauline,

The reason you couldn't update the other IDs is because the system has an edit to prevent multiple instances of the same ID. Since all three of these IDs would have identical information, I have renumbered the extra two into the one "master" ID. So now there is only one ID for Bond Mining Trust at the new address.

Have a great day!

Rick Selbach, Data Administrator
BLM Arizona State Office (AZ95455)
Phone: (602) 417-9386
Fax: (602) 417-9556

Pauline Brown/AZSO/AZ/BLM/DOI



Pauline
Brown/AZSO/AZ/BLM/DOI
08/12/08 08:51 AM

To Rick Selbach/AZSO/AZ/BLM/DOI
cc
Subject ADDRESS UPDATE REQUEST

DEAR RICK,
I WILL BE NEEDING YOUR ASSISTANCE IN HAVING THE FOLLOWING REQUEST FULFILLED. THIS MINING CUSTOMER WANTS THE FOLLOWING ADDRESS' UPDATED FOR BOND MINING TRST. I HAVE PASTED A COPY OF HIS REQUEST BELOW. I WAS ABLE TO MAKE A CHANGE TO ONE OF THE ADDRESS' BUT WHEN I ATTEMPTED TO CHANGE THE OTHER TWO, I GOT THE FOLLOWING MESSAGE: UPDATE FAILED. DUPLICATE CUSTOMER

PLEASE SEND ME AN EMAIL MESSAGE WHEN THIS IS COMPLETED, SO THAT I CAN PRINT THE MESSAGE AND HAVE A COPY PLACED INTO THE LEAD FILES. THANK YOU FOR YOUR ASSISTANCE IN THIS MATTER.

PAULINE BROWN
LEGAL INSTRUMENT EXAMINER
U.S. DEPARTMENT OF THE INTERIOR
BUREAU OF LAND MANAGEMENT
ONE NORTH CENTRAL AVE., SUITE 800
PHOENIX, ARIZONA 85004-4427
TEL: 602-417-9360; FAX: 602-417-9490
TTY: 602-417-9525
Pauline_Brown@blm.gov

Dear Pauline,

Thanks for your quick response. Should I make the correction to the claim number on the Maintenance Fee Payment notice that is stamped by the BLM?

I would like to update all the previous addresses for the Bond Mining Trust

to the current one as noted below:

Old Address:

2060 North Holly Place, Huachuca City, AZ 85616

New Address:

11435 Legend Manor Drive, Houston, TX 77082

Old Address:

87 Holly Place, Huachuca City, AZ 85616

New Address:

11435 Legend Manor Drive, Houston, TX 77082

Old Address:

PO Box 123, Sonoita, AZ 85637

New Address:

11435 Legend Manor Drive, Houston, TX 77082

Regards, Chris

Chris S. Ellefson

FutureGen Consultant

BHP Billiton Energy Coal Americas

11435 Legend Manor Drive

Houston, Texas 77082

+1 (832) 243-6071

+1 (832) 622-0297 (Cell)

csellefson@earthlink.net

Chris.Ellefson@bhpbilliton.com



Pauline
Brown/AZSO/AZ/BLM/DOI

08/12/2008 09:41 AM

To Rick Selbach/AZSO/AZ/BLM/DOI

cc

bcc

Subject Re: ADDRESS UPDATE REQUEST

THAT IS CORRECT, THERE SHOULD ONLY BE ONE ADDRESS PER ID;
THEREFORE, THANKYOU FOR CONSOLIDATING THE INFORMATION FOR ME.

PAULINE BROWN
LEGAL INSTRUMENT EXAMINER
U.S. DEPARTMENT OF THE INTERIOR
BUREAU OF LAND MANAGEMENT
ONE NORTH CENTRAL AVE., SUITE 800
PHOENIX, ARIZONA 85004-4427
TEL: 602-417-9380; FAX: 602-417-9490
TTY: 602-417-9525
Pauline_Brown@blm.gov

Rick Selbach/AZSO/AZ/BLM/DOI



Rick
Selbach/AZSO/AZ/BLM/DOI

08/12/2008 09:24 AM

To Pauline Brown/AZSO/AZ/BLM/DOI@BLM

cc

Subject Re: ADDRESS UPDATE REQUEST


Hi Pauline,

The reason you couldn't update the other IDs is because the system has an edit to prevent multiple instances of the same ID. Since all three of these IDs would have identical information, I have renumbered the extra two into the one "master" ID. So now there is only one ID for Bond Mining Trust at the new address.

Have a great day!

Rick Selbach, Data Administrator
BLM Arizona State Office (AZ95455)
Phone: (602) 417-9386
Fax: (602) 417-9556

Pauline Brown/AZSO/AZ/BLM/DOI



Pauline
Brown/AZSO/AZ/BLM/DOI

08/12/08 08:51 AM

To Rick Selbach/AZSO/AZ/BLM/DOI

cc

Subject ADDRESS UPDATE REQUEST

DEAR RICK,
I WILL BE NEEDING YOUR ASSISTANCE IN HAVING THE FOLLOWING REQUEST
FULFILLED. THIS MINING CUSTOMER WANTS THE FOLLOWING ADDRESS'
UPDATED FOR BOND MINING TRST. I HAVE PASTED A COPY OF HIS REQUEST
BELOW. I WAS ABLE TO MAKE A CHANGE TO ONE OF THE ADDRESS' BUT
WHEN I ATTEMPTED TO CHANGE THE OTHER TWO, I GOT THE FOLLOWING

MESSAGE: UPDATE FAILED. DUPLICATE CUSTOMER

PLEASE SEND ME AN EMAIL MESSAGE WHEN THIS IS COMPLETED, SO THAT I CAN PRINT THE MESSAGE AND HAVE A COPY PLACED INTO THE LEAD FILES. THANK YOU FOR YOUR ASSISTANCE IN THIS MATTER.

PAULINE BROWN
LEGAL INSTRUMENT EXAMINER
U.S. DEPARTMENT OF THE INTERIOR
BUREAU OF LAND MANAGEMENT
ONE NORTH CENTRAL AVE., SUITE 800
PHOENIX, ARIZONA 85004-4427
TEL: 602-417-9360; FAX: 602-417-9490
TTY: 602-417-9525
Pauline_Brown@blm.gov

Dear Pauline,

Thanks for your quick response. Should I make the correction to the claim number on the Maintenance Fee Payment notice that is stamped by the BLM?

I would like to update all the previous addresses for the Bond Mining Trust to the current one as noted below:

Old Address:
2060 North Holly Place, Huachuca City, AZ 85616
New Address:
11435 Legend Manor Drive, Houston, TX 77082


Old Address:
87 Holly Place, Huachuca City, AZ 85616
New Address:
11435 Legend Manor Drive, Houston, TX 77082

Old Address:
PO Box 123, Sonoita, AZ 85637
New Address:
11435 Legend Manor Drive, Houston, TX 77082

Regards, Chris

Chris S. Ellefson
FutureGen Consultant
BHP Billiton Energy Coal Americas
11435 Legend Manor Drive
Houston, Texas 77082
+1 (832) 243-6071
+1 (832) 622-0297 (Cell)
csellefson@earthlink.net
Chris.Ellefson@bhpbilliton.com

AUG 12 2008
ENTERED INTO COMPUTER
ADDRESS UPDATED, PB



United States Department of the Interior**Bureau of Land Management**

BUSINESS & SUPPORT SVCS DIV

ONE N CENTRAL AVE SUITE 800

PHOENIX, AZ 85004 -4427

Phone: (602) 417-9200

Receipt

No:

1531661

Transaction #: 1582604**Date of Transaction:** 07/26/2007

CUSTOMER:	CHRIS ELLEFSON BOND MINING TRUST 11435 LEGEND MANOR DR HOUSTON, TX 77082
-----------	---

LINE #	QTY	DESCRIPTION	REMARKS	UNIT PRICE	TOTAL
1	1.00	LOCATABLE MINERALS / MINING CLAIMS-NOT NEW-UNADJUD, ONE AUTH NO. ONLY / MINING CLAIM MONEY RECEIVED (455) CASES: AMC63806/\$100.00	NOI/10	- n/a -	100.00
TOTAL:					\$100.00

PAYMENT INFORMATION					
1	AMOUNT:	\$100.00		POSTMARKED:	7/23/07 0:00
	TYPE:	CHECK		RECEIVED:	07/26/2007
	CHECK NO:	401			
	NAME:	ELLEFSON, CHRIS S 11435 LEGEND MANOR DR HOUSTON TX 77082			

REMARKS

This receipt was generated by the automated BLM Collections and Billing System and is a paper representation of a portion of the official electronic record contained therein.

11435 Legend Manor Drive
Houston, TX 77082
July 22, 2007

AMC 63803

AMC 148676

In regards to: Case: AMC63806


United States Department of the Interior
Bureau of Land Management
Business & Support SVCS DIV
One N. Central Ave, Suite 800
Phoenix, AZ 85004-4427

Dear Sir or Madam:

Enclosed please find my Notice to Hold Mining Claims/Sites submittal and a check for \$100. I forgot to include the payment of \$10.00 per claim for fees required for acceptance when I sent this in previously. Please accept and return.

Also, I noticed on the receipt my receipt for Transaction 1577634 (copy enclosed) that the name of the holding entity is misspelled. It should read: **Bond Mining Trust** not Bona Mining Trust. Please correct in your records as necessary.

Sincerely yours,



Chris Ellefson, Agent
Bond Mining Trust
Enclosures (2)

RECEIVED
B.L.M. AZ STATE OFFICE
2007 JUL 26 A 10:17
PHOENIX, ARIZONA

RE 8/7/07

NOTICE OF INTENTION TO HOLD MINING CLAIMS/SITES

When Recorded Return Document to:

BOND MINING TRUST
CHRIS E. ELLEFSON - AGENT
11435 LEGEND MAJOR DRIVE
HOUSTON, TX 77082

BLM
Date
Stamp

PHOENIX, ARIZONA

2007 JUL 26 A 10:17

RECEIVED
B.L.M. AZ STATE OFFICE☐ Check here if this is a change of address.Telephone: 1-832-243-6071E-mail Address cseleffson@earthlink.net

I (We) intend to hold the claims(s) and/or site(s) listed below for the calendar year 2007^{and 2008}, and I (We) have filed or will file a Notice of Intent to Hold in the county where the claim (s) is located.

Reason for filing a Notice of Intent to Hold instead of an assessment work filing (check one):

- ☒ Maintenance fee was paid to maintain claim(s) during this assessment year.
☐ Mill or tunnel sites.
☐ Claim(s) was located during the current assessment year.
☐ BLM has deferred assessment work (attach copy of decision granting deferment, or pending petition for deferment including date petition was filed.)

Line No.	AMC NUMBER	CLAIM/SITE NAME	COUNTY RECORDER DATA (If available)	TWP	RNG	SEC
1	63806	ALLEGHENY KING	BOOK 18, PAGE 371	T21S	R14E	
2	63818	BOXANZA "D"	BOOK 18, PAGE 370	T21S	R14E	
3	148676	CARNATION	BOOK 16, PAGE 506	T21S	R14E	
4	63836	FAVOR del CIELO	BOOK 22, PAGE 181	T21S	R14E	
5	63838	FRANK LUKE	BOOK 18, PAGE 460	T21S	R14E	
6	63844	GRAKING	BOOK 18, PAGE 396	T21S	R14E	
7	63856	MCDOKING	BOOK 18, PAGE 395	T21S	R14E	
8	63865	PITTSBURG KING	BOOK 18, PAGE 365	T21S	R14E	
9	63882	TENNANTITE	BOOK 18, PAGE 366	T21S	R14E	
10	63883	VETA GRANDE	BOOK 22, PAGE 180	T21S	R14E	

63840

Form: MCF110
Revised Jan.2006

Page 1 of 2

CSE

63806
63818
63836
63838
63856
63865
63882-3
148676
63883

NOTICE OF INTENTION TO HOLD MINING CLAIMS/SITES
page 2

RECEIVED	
B.L.M. AZ STATE OFFICE	
BLM Date Stamp	2007 JUL 26 A 10:17
PHOENIX, ARIZONA	

1. State of Arizona, County of SANTA CRUZ
2. I (Name) CHRIS S. ELLEFSON - AGENT, BOND MINING TRUST
3. Reside at (Address) 11435 LEGEND MANOR DRIVE
City HOUSTON County HARRIS State TX Zip 77082 being duly sworn, depose and
say that I am a citizen of the United States, more than eighteen years of age, that all of the facts set forth in this
notice, subject to the provisions and penalties of 18 U.S.C. 1001 pertaining to the filing of false, fictitious, or fraudulent
statements with the United States, are true and correct according to the best of my knowledge, information and belief.
4. Owner's name and address (If not shown in Items 1-3 above). BOND MINING TRUST - TRUSTEE
AND PRIMARY BENEFICIARY - CATHERINE BOND ELLEFSON
5. Dated: 22 JULY 07 Signature: Chris Ellefson

Bureau of Land Management
Arizona State Office
www.az.blm.gov

No. of Claims: _____ x \$10 = _____
Check No: _____ Init. _____
Receipt No.: _____
For BLM Use Only

Form: MCF110
Revised Jan. 2006
Page 2 of 2
CSE

NOTICE OF INTENTION TO HOLD MINING CLAIMS/SITES

When Recorded Return Document to:

BOND MINING TRUST
CHRIS S. ELLEFSON - AGENT
11435 LEGEND MANOR DRIVE
HOUSTON, TX 77082

BLM
Date
Stamp

ARIZONA
STATE OFFICE
PHOENIX, ARIZONA

RECEIVED
BUREAU OF
LAND MANAGEMENT
2001 JUL 13 10:13 AM
FBI/DOJ

☐ Check here if this is a change of address.
Telephone: 1-832-243-6071

E-mail Address cseleffson@earthlink.net


I (We) intend to hold the claims(s) and/or site(s) listed below for the calendar year 20____, and I (We) have filed or will file a Notice of Intent to Hold in the county where the claim (s) is located.

Reason for filing a Notice of Intent to Hold instead of an assessment work filing (check one):

- ☒ Maintenance fee was paid to maintain claim(s) during this assessment year.
- ☐ Mill or tunnel sites.
- ☐ Claim(s) was located during the current assessment year.
- ☐ BLM has deferred assessment work (attach copy of decision granting deferment, or pending petition for deferment including date petition was filed.)

Line No.	AMC NUMBER	CLAIM/SITE NAME	COUNTY RECORDER DATA (If available)	TWP	RNG	SEC
1	63806	ALLEGHENY KING	Book 18, Page 371	T21S	R14E	
2	63818	BONANZA "D"	Book 18, Page 370	T21S	R14E	
3	148676	CARNATION	Book 16, Page 506	T21S	R14E	
4	63836	FAVOR del CIELO	Book 22, Page 181	T21S	R14E	
5	63838	FRANK LUKE	Book 18, Page 460	T21S	R14E	
6	63804	GRAB KING	Book 18, Page 396	T21S	R14E	
7	63856	MCDONKING	Book 18, Page 395	T21S	R14E	
8	63865	PITTSBURG KING	Book 18, Page 365	T21S	R14E	
9	63882	TENNESSEE ANTITE	Book 18, Page 366	T21S	R14E	
10	63883	VETA GRANDE	Book 22, Page 180	T21S	R14E	

NOTICE OF INTENTION TO HOLD MINING CLAIMS/SITES
page 2



1. State of Arizona, County of SANTA CRUZ
2. I (Name) CHRIS S. ELLEFSON - AGENT BOND MINING TRUST
3. Reside at (Address) 11435 LEGEND MANOR DRIVE
City HOUSTON County HARRIS State TX Zip 77082 being duly sworn, depose and
say that I am a citizen of the United States, more than eighteen years of age, that all of the facts set forth in this
notice, subject to the provisions and penalties of 18 U.S.C. 1001 pertaining to the filing of false, fictitious, or fraudulent
statements with the United States, are true and correct according to the best of my knowledge, information and belief.
4. Owner's name and address (If not shown in Items 1-3 above). BOND MINING TRUST: TRUSTEE &
PRIMARY BENEFICIARY - CATHERINE BOND ELLEFSON
5. Dated: 11 JULY 07 Signature: Chris Ellefson

Bureau of Land Management
Arizona State Office
www.az.blm.gov

No. of Claims: 10 x \$10 = _____
Check No: _____ Init. _____
Receipt No.: _____
For BLM Use Only

Form: MCF110
Revised Jan. 2006
Page 2 of 2
CSE

AMC 63803

AMC 148676

MAINTENANCE FEE PAYMENTClaimant Name: BOND MINING TRUST
CHRIS S. ELLEFSON, AGENTAddress: 11435 LEGEND MANOR DRIVECity: HOUSTON State: TX Zip: 77082Telephone: 1-832-243-6071E-mail address: cseleffson@earthlink.netSignature: Chris Elleffson 11 July 2007☐ Check here if this is a change of address.

RECEIVED BUREAU OF LAND MANAGEMENT	2007 JUL 17 A 8:13	ARIZONA STATE OFFICE PHOENIX, ARIZONA	BLM Date Stamp
--	--------------------	---	----------------------

LINE NO.	AMC NUMBER	CLAIM/SITE NAME	COUNTY RECORDER DATA (If available)	TWP	RNG	SEC
1	63806	ALLEGHENY KING	BOOK 18, PAGE 371	T21S	R14E	
2	63818	BONANZA "D"	BOOK 18, PAGE 370	T21S	R14E	
3	148676	CARNATION	BOOK 16, PAGE 506	T21S	R14E	
4	63836	FAVOR del CIELO	BOOK 22, PAGE 181	T21S	R14E	
5	63838	FRANK LUKE	BOOK 18, PAGE 460	T21S	R14E	
6	63840	GRASS KING	BOOK 18, PAGE 396	T21S	R14E	
7	63856	MCDONALD KING	BOOK 18, PAGE 395	T21S	R14E	
8	68865	PITTSBURG KING	BOOK 18, PAGE 365	T21S	R14E	
9	63882	TENNANTITE	BOOK 18, PAGE 366	T21S	R14E	
10	63883	VETA GRANDE	BOOK 22, PAGE 180	T21S	R14E	

List additional claims on Form MCF114.

Bureau of Land Management
Arizona State Office
www.az.blm.gov

No. of Claims: 10 x \$125 = 1250.⁰⁰Check No: 386 Init. TSReceipt No.: 1526810

For BLM Use Only

Form: MCF112

Revised July 2005

This form is available from the Arizona Department of Mines and Mineral Resources and may be reproduced.

RE 8/1/07

NOTICE OF INTENTION TO HOLD MINING CLAIMS/SITES

When Recorded Return Document to:

BONA MINING TRUST
CHRIS S. ELLEFSON - AGENT
11435 LEGEND MANOR DRIVE
HOUSTON, TX 77082

BLM
Date
StampARIZONA
STATE OFFICE
PHOENIX, ARIZONARECEIVED
BUREAU OF
LAND MANAGEMENT
DATE
ACCEIVED
FILED WITH BLM BUT NOT
NOTED IN BLM 371☐ Check here if this is a change of address.Telephone: 1-832-243-6071E-mail Address cselefson@earthlink.net

I (We) intend to hold the claims(s) and/or site(s) listed below for the calendar year 20____, and I (We) have filed or will file a Notice of Intent to Hold in the county where the claim (s) is located.

Reason for filing a Notice of Intent to Hold instead of an assessment work filing (check one):

- ☒ Maintenance fee was paid to maintain claim(s) during this assessment year.
☐ Mill or tunnel sites.
☐ Claim(s) was located during the current assessment year.
☐ BLM has deferred assessment work (attach copy of decision granting deferment, or pending petition for deferment including date petition was filed.)

Line No.	AMC NUMBER	CLAIM/SITE NAME	COUNTY RECORDER DATA (If available)	TWP	RNG	SEC
1	63806	ALLEGHENY KING	Book 18, Page 371	T21S	R14E	
2	63818	BONANZA "D"	Book 18, Page 370	T21S	R14E	
3	148676	CARNATION	Book 16, Page 506	T21S	R14E	
4	63836	FAVOR del CIELO	Book 22, Page 181	T21S	R14E	
5	63838	FRANK LUKE	Book 18, Page 460	T21S	R14E	
6	63804	GRANKING	Book 18, Page 396	T21S	R14E	
7	63856	MCDONKING	Book 18, Page 395	T21S	R14E	
8	63865	PITTSBURG KING	Book 18, Page 365	T21S	R14E	
9	63882	TENNESSEE ANTITE	Book 18, Page 366	T21S	R14E	
10	63883	VEGA GRANDE	Book 22, Page 180	T21S	R14E	


Form: MCF110

Revised Jan. 2006

Page 1 of 2

csh

NOTICE OF INTENTION TO HOLD MINING CLAIMS/SITES
page 2



1. State of Arizona, County of SANTA CRUZ
2. I (Name) CHRIS S. ELLEFSON - AGENT BOND MINING TRUST
3. Reside at (Address) 11435 LEGEND MAJOR DRIVE

City HOUSTON County HARRIS State TX Zip 77082 being duly sworn, depose and say that I am a citizen of the United States, more than eighteen years of age, that all of the facts set forth in this notice, subject to the provisions and penalties of 18 U.S.C. 1001 pertaining to the filing of false, fictitious, or fraudulent statements with the United States, are true and correct according to the best of my knowledge, information and belief.

4. Owner's name and address (If not shown in Items 1-3 above). BOND MINING TRUST; TRUSTEE & PRIMARY BENEFICIARY - CATHERINE BOND ELLEFSON
5. Dated: 11 JULY 07 Signature: Chris Ellefson

Bureau of Land Management
Arizona State Office
www.az.blm.gov

No. of Claims: 10 x \$10 = _____
Check No: _____ Init. _____
Receipt No.: _____
For BLM Use Only

Form: MCF110
Revised Jan. 2006
Page 2 of 2
CSE

United States Department of the Interior

Bureau of Land Management

BUSINESS & SUPPORT SVCS DIV

ONE N CENTRAL AVE SUITE 800

PHOENIX, AZ 85004 -4427

Phone: (602) 417-9200

Receipt

No:

1526810

Transaction #: 1577634

Date of Transaction: 07/18/2007

CUSTOMER: CHRIS ELLEFSON
BONA MINING TRUST
11435 LEGEND MANOR DR
HOUSTON, TX 77082

LINE #	QTY	DESCRIPTION	REMARKS	UNIT PRICE	TOTAL
1	1.00	LOCATABLE MINERALS / MINING CLAIMS-NOT NEW-UNADJUD, ONE AUTH NO. ONLY / MINING CLAIM MONEY RECEIVED (455) CASES: AMC63806/\$1250.00	MAINT 2008 (10)	- n/a -	1250.00
TOTAL:					\$1,250.00

PAYMENT INFORMATION					
1	AMOUNT:	\$1,250.00		POSTMARKED:	7/11/07 0:00
	TYPE:	CHECK		RECEIVED:	07/17/2007
	CHECK NO:	386			
	NAME:	ELLEFSON, CHRIS S 11435 LEGEND MANOR DR HOUSTON TX 77082			

REMARKS

This receipt was generated by the automated BLM Collections and Billing System and is a paper representation of a portion of the official electronic record contained therein.

MAINTENANCE FEE PAYMENT

Claimant Name: BOND MINING TRUST
CHRIS S. ELLEFSON, AGENT
 Address: 11435 LEGEND MANOR DRIVE
 City: HOUSTON State: TX Zip: 77082
 Telephone: 1-832-243-6071
 E-mail address: cseleffson@earthlink.net
 Signature: Chris Ellefson 11 July 2007
☐ Check here if this is a change of address.

RECEIVED
 BUREAU OF
 LAND MANAGEMENT
 2007 JUL 17 A 8:13
 ARIZONA
 STATE OFFICE
 PHOENIX, ARIZONA
 BLM
 Date
 Stamp

LINE NO.	AMC NUMBER	CLAIM/SITE NAME	COUNTY RECORDER DATA (If available)	TWP	RNG	SEC
1	63806	ALLEGHENY KING	BOOK 18, PAGE 371	T21S	R14E	
2	63818	BONANZA "D"	BOOK 18, PAGE 370	T21S	R14E	
3	148676	CARNATION	BOOK 16, PAGE 506	T21S	R14E	
4	63836	FAVOR DEL CIELO	BOOK 22, PAGE 181	T21S	R14E	
5	63838	FRANK LUKE	BOOK 18, PAGE 460	T21S	R14E	
6	63840	GRANITE KING	BOOK 18, PAGE 396	T21S	R14E	
7	63856	MCDONALD KING	BOOK 18, PAGE 395	T21S	R14E	
8	68865	PITTSBURG KING	BOOK 18, PAGE 365	T21S	R14E	
9	63882	TENNANTITE	BOOK 18, PAGE 366	T21S	R14E	
10	63883	VETA GRANDE	BOOK 22, PAGE 180	T21S	R14E	

List additional claims on Form MCF114.

Bureau of Land Management
 Arizona State Office
www.az.blm.gov

No. of Claims: 10 x \$125 = 1250.00
 Check No: 386 Init. TS
 Receipt No.: 1526810
 For BLM Use Only

Form: MCF112
 Revised July 2005

This form is available from the Arizona Department of Mines and Mineral Resources and may be reproduced.

United States Department of the Interior
Bureau of Land Management
BUSINESS & SUPPORT SVCS DIV
ONE N CENTRAL AVE SUITE 800
PHOENIX, AZ 85004 -4427
Phone: (602) 417-9200

Receipt

No:

1526810

Transaction #: 1577634

Date of Transaction: 07/18/2007

CUSTOMER:

CHRIS ELLEFSON

BONA MINING TRUST

11435 LEGEND MANOR DR

HOUSTON, TX 77082

BOND MINING TRUST

AMC 63803

AMC 148676

LINE #	QTY	DESCRIPTION	REMARKS	UNIT PRICE	TOTAL
1	1.00	LOCATABLE MINERALS / MINING CLAIMS-NOT NEW-UNADJUD, ONE AUTH NO. ONLY / MINING CLAIM MONEY RECEIVED (455) CASES: AMC63806/\$1250.00	MAINT 2008 (10)	- n/a -	1250.00
TOTAL:					\$1,250.00

PAYMENT INFORMATION

1	AMOUNT:	\$1,250.00	POSTMARKED:	7/11/07 0:00
	TYPE:	CHECK	RECEIVED:	07/17/2007
	CHECK NO:	386		
	NAME:	ELLEFSON, CHRIS S 11435 LEGEND MANOR DR HOUSTON TX 77082		

REMARKS

This receipt was generated by the automated BLM Collections and Billing System and is a paper representation of a portion of the official electronic record contained therein.

MAINTENANCE FEE PAYMENT

Claimant Name: BOND MINING TRUST
CHRIS S. ELLEFSON - AGENT
 Address: 11435 LEGEND MANOR DRIVE
 City: HOUSTON State: TX Zip: 77082
 Telephone: 1-832-243-6071
 E-mail address: cseleffson@earthlink.net
 Signature: Chris Ellefson 10 JULY 2006

☒ Check here if this is a change of address.

BLM
Date
Stamp

ARIZONA
STATE OFFICE
PHOENIX, ARIZONA

2006 JUL 14 P 1:49

RECEIVED
BUREAU OF
LAND MANAGEMENT

LINE NO.	AMC NUMBER	CLAIM/SITE NAME	COUNTY RECORDER DATA (If available)	TWP	RNG	SEC
1	63806	ALLEGHENY KING	Book 18, Page 371	T21S	R14E	
2	63818	BONANZA "D"	Book 18, Page 370	T21S	R14E	
3	148676	CARNATION	Book 16, Page 506	T21S	R14E	
4	63836	FAVOR del CIELO	Book 22, Page 181	T21S	R14E	
5	63838	FRANK LUKE	Book 18, Page 460	T21S	R14E	
6	63840	GRAY KING	Book 18, Page 396	T21S	R14E	
7	63856	MCDON KING	Book 18, 395	T21S	R14E	
8	63865	PITTSBURG KING	Book 18, Page 365	T21S	R14E	
9	63882	TENNIHANTITE	Book 18, Page 366	T21S	R14E	
10	63883	VETA GRANDE	Book 22, Page 180	T21S	R14E	

List additional claims on Form MCF114.

Bureau of Land Management
 Arizona State Office
www.az.blm.gov

No. of Claims: 10 x \$125 = 1250.
 Check No: 648 Init. TES
 Receipt No.: 1315964
 For BLM Use Only

Form: MCF112
 Revised July 2005

This form is available from the Arizona Department of Mines and Mineral Resources and may be reproduced.

NOTICE OF INTENTION TO HOLD MINING CLAIMS/SITES

When Recorded Return Document to:

BOAD MINING TRUST
CHRIS S. ELLEFSON - AGENT
11435 LEGEND MANOR DRIVE
HOUSTON, TX 77082

BLM
Date
Stamp

ARIZONA
STATE OFFICE
PHOENIX, ARIZONA

2006 JUL 14 P 1:49

RECEIVED
BUREAU OF
LAND MANAGEMENT

☒ Check here if this is a change of address.Telephone: 1-832-243-6071E-mail Address cseleffson@earthlink.net

I (We) intend to hold the claims(s) and/or site(s) listed below for the calendar year 2006 ^{and 2007} and I (We) have filed or will file a Notice of Intent to Hold in the county where the claim (s) is located.

Reason for filing a Notice of Intent to Hold instead of an assessment work filing (check one):

- ☒ Maintenance fee was paid to maintain claim(s) during this assessment year.
☐ Mill or tunnel sites.
☐ Claim(s) was located during the current assessment year.
☐ BLM has deferred assessment work (attach copy of decision granting deferment, or pending petition for deferment including date petition was filed.)

Line No.	AMC NUMBER	CLAIM/SITE NAME	COUNTY RECORDER DATA (If available)	TWP	RNG	SEC
1	63806	ALLEGHENY KMB	Book 18, Page 371	T21S	R14E	
2	63818	BONANZA "D"	Book 18, Page 370	T21S	R14E	
3	148676	CARNATION	Book 16, Page 506	T21S	R14E	
4	63836	FAVOR del CIELO	Book 22, Page 181	T21S	R14E	
5	63838	FRANK LUKE	Book 18, Page 460	T21S	R14E	
6	63840	GRAY KING	Book 18, Page 396	T21S	R14E	
7	63856	MACDOKING	Book 18, Page 395	T21S	R14E	
8	63865	PITTSBURG KMB	Book 18, Page 365	T21S	R14E	
9	63882	TEANKHANTITE	Book 18, Page 366	T21S	R14E	
10	63883	VETA GRANDE	Book 22, Page 180	T21S	R14E	

10 JULY 2006

Form: MCF110

Revised Jan. 2006

Page 1 of 2

CSE

NOTICE OF INTENTION TO HOLD MINING CLAIMS/SITES
page 2

BLM Date Stamp	ARIZONA STATE OFFICE PHOENIX, ARIZONA	2006 JUL 14 P 1:49	RECEIVED BUREAU OF LAND MANAGEMENT
----------------------	---	--------------------	--

1. State of Arizona, County of SANTA CRUZ

2. I (Name) CHRIS S. ELLEFSON - AGENT BOND MINING TRUST

3. Reside at (Address) 11435 LEGEND MANOR DRIVE

City HOUSTON County HARRIS State TX Zip 77082 being duly sworn, depose and say that I am a citizen of the United States, more than eighteen years of age, that all of the facts set forth in this notice, subject to the provisions and penalties of 18 U.S.C. 1001 pertaining to the filing of false, fictitious, or fraudulent statements with the United States, are true and correct according to the best of my knowledge, information and belief.

4. Owner's name and address (If not shown in Items 1-3 above). BOND MINING TRUST:

PRIMARY BENEFICIARY - CATHERINE BOND ELLEFSON

5. Dated: 10 JULY 2006 Signature: Chris Ellefson

Bureau of Land Management
Arizona State Office
www.az.blm.gov

No. of Claims:	<u>10</u>	x \$ <u>125</u>	= <u>1250.</u>
Check No:	<u>648</u>	Init.	<u>TES</u>
Receipt No.:	<u>1315964</u>		
For BLM Use Only			

Form: MCF110
Revised Jan. 2006
Page 2 of 2
CSE

United States Department of the Interior
Bureau of Land Management
BUSINESS & SUPPORT SVCS DIV
ONE N CENTRAL AVE
PHOENIX, AZ 85004 -2203
Phone: (602) 417-9200

Receipt

No:

1315964

Transaction #: 1360640

Date of Transaction: 07/14/2006

AMC 63803

AMC 148676

CUSTOMER: BOND MINING TRUST
11435 LEGEND MANOR DR
HOUSTON, TX 77082-3072

LINE #	QTY	DESCRIPTION	REMARKS	UNIT PRICE	TOTAL
1	1.00	LOCATABLE MINERALS / MINING CLAIMS-NOT NEW-UNADJUD, ONE AUTH NO. ONLY / MINING CLAIM MONEY RECEIVED (455) CASES: AMC63806/\$1250.00	MAINT (10) 2007	- n/a -	1250.00
TOTAL:					\$1,250.00

PAYMENT INFORMATION

1	AMOUNT:	\$1,250.00	POSTMARKED:	07/11/2006
	TYPE:	CHECK	RECEIVED:	07/14/2006
	CHECK NO:	648		
	NAME:	ELLEFSON, DEBORAH A 11435 LEGEND MANOR DR HOUSTON TX 77082 3072		

REMARKS

This receipt was generated by the automated BLM Collections and Billing System and is a paper representation of a portion of the official electronic record contained therein.

ENTERED TO COMPUTER

RE 7/19/06

MAINTENANCE FEE PAYMENT

Claimant Name: BONA MINING TRUST
CHRIS S. ELLEFSON - AGENT

Address: 11435 LEGEND MANOR DRIVE

City: HOUSTON State: TX Zip: 77082

Telephone: 1-832-243-6071

E-mail address: cseleffson@earthlink.net

Signature: Chris Ellefson 10 JULY 2006

☒ Check here if this is a change of address.

BLM
Date
Stamp

ARIZONA
STATE OFFICE
PHOENIX, ARIZONA

2006 JUL 14 P 1:49

LAND MANAGEMENT
BUREAU OF

LINE NO.	AMC NUMBER	CLAIM/SITE NAME	COUNTY RECORDER DATA (If available)	TWP	RNG	SEC
1	63806	ALLEGHENY KING	Book 18, Page 371	T21S	R14E	
2	63818	BONANZA "D"	Book 18, Page 370	T21S	R14E	
3	148676	CARNATION	Book 16, Page 506	T21S	R14E	
4	63836	FAVOR del CIELO	Book 22, Page 181	T21S	R14E	
5	63838	FRANK LUKE	Book 18, Page 460	T21S	R14E	
6	63840	GRAY KING	Book 18, Page 396	T21S	R14E	
7	63856	MCDONALD KING	Book 18, 395	T21S	R14E	
8	63865	PITTSBURG KING	Book 18, Page 365	T21S	R14E	
9	63882	TENNHANTITE	Book 18, Page 366	T21S	R14E	
10	63883	VETA GRANDE	Book 22, Page 180	T21S	R14E	

List additional claims on Form MCF114.

Bureau of Land Management
Arizona State Office
www.az.blm.gov

No. of Claims: 10 x \$125 = 1250.

Check No: 648 Init. TES

Receipt No.: 1315964

For BLM Use Only

Form: MCF112
Revised July 2005

This form is available from the Arizona Department of Mines and Mineral Resources and may be reproduced.

ENTERED BY: [illegible]
RE 7/19/06

NOTICE OF INTENTION TO HOLD MINING CLAIMS/SITES

When Recorded Return Document to:

BOWD MINING TRUST
CHRIS S. ELLEFSON - AGENT
11435 LEGEND MANOR DRIVE
HOUSTON, TX 77082

BLM
Date
StampARIZONA
STATE OFFICE
PHOENIX, ARIZONA

2006 JUL 14 P 1:49

RECEIVED
BUREAU OF
LAND MANAGEMENT☒ Check here if this is a change of address.Telephone: 1-832-243-6071E-mail Address cseleffson@earthlink.net

I (We) intend to hold the claims(s) and/or site(s) listed below for the calendar year 2006, and I (We) have filed or will file a Notice of Intent to Hold in the county where the claim (s) is located. ^{and 2007}

Reason for filing a Notice of Intent to Hold instead of an assessment work filing (check one):

- ☒ Maintenance fee was paid to maintain claim(s) during this assessment year.
☐ Mill or tunnel sites.
☐ Claim(s) was located during the current assessment year.
☐ BLM has deferred assessment work (attach copy of decision granting deferment, or pending petition for deferment including date petition was filed.)

Line No.	AMC NUMBER	CLAIM/SITE NAME	COUNTY RECORDER DATA (If available)	TWP	RNG	SEC
1	63806	ALLEGHENY KMG	Book 18, Page 371	T21S	R14E	
2	63818	BONANZA "D"	Book 18, Page 370	T21S	R14E	
3	148676	CARNATION	Book 16, Page 506	T21S	R14E	
4	63836	FAVOR del CIELO	Book 22, Page 181	T21S	R14E	
5	63838	FRANK LUKE	Book 18, Page 460	T21S	R14E	
6	63840	GRAY KING	Book 18, Page 396	T21S	R14E	
7	63856	MCDONALD	Book 18, Page 395	T21S	R14E	
8	63865	PITTSBURG KMG	Book 18, Page 365	T21S	R14E	
9	63882	TENK HANTITE	Book 18, Page 366	T21S	R14E	
10	63883	VETA GRANDE	Book 22, Page 180	T21S	R14E	

10 JULY 2006

Form: MCF110

Revised Jan. 2006

Page 1 of 2

CSE

NOTICE OF INTENTION TO HOLD MINING CLAIMS/SITES
page 2

BLM
Date
Stamp

2006 JUL 14 P 1:49

ARIZONA
STATE OFFICE
PHOENIX, ARIZONA

BUREAU OF
LAND MANAGEMENT

1. State of Arizona, County of SANTA CRUZ
2. I (Name) CHRIS S. ELLEFSON - AGENT BOND MINING TRUST
3. Reside at (Address) 11435 LEGEND MANOR DRIVE
City HOUSTON County HARRIS State TX Zip 77082 being duly sworn, depose and say that I am a citizen of the United States, more than eighteen years of age, that all of the facts set forth in this notice, subject to the provisions and penalties of 18 U.S.C. 1001 pertaining to the filing of false, fictitious, or fraudulent statements with the United States, are true and correct according to the best of my knowledge, information and belief.
4. Owner's name and address (If not shown in Items 1-3 above). BOND MINING TRUST:
PRIMARY BENEFICIARY - CATHERINE BOND ELLEFSON
5. Dated: 10 JULY 2006 Signature: Chris Ellefson

Bureau of Land Management
Arizona State Office
www.az.blm.gov

No. of Claims: 10 x \$125 = 1250.

Check No: 648 Init. TES

Receipt No.: 1315964

For BLM Use Only

Form: MCF110
Revised Jan. 2006
Page 2 of 2
CBE

United States Department of the Interior
Bureau of Land Management
BUSINESS & SUPPORT SVCS DIV
ONE N CENTRAL AVE
PHOENIX, AZ 85004 -2203
Phone: (602) 417-9200

2006 4496

Page 1

Requested By: CHRIS ELLEFSON
SUZANNE SAINZ, RECORDER
SANTA CRUZ COUNTY, ARIZONA
09-07-2006 12:25 PM Recording Fee \$28.00



No:

1315964

Transaction #: 1360640

Date of Transaction: 07/14/2006

AMC 63803

CUSTOMER: BOND MINING TRUST
11435 LEGEND MANOR DR
HOUSTON, TX 77082-3072

Amc 148676

LINE #	QTY	DESCRIPTION	REMARKS	UNIT PRICE	TOTAL
1	1.00	LOCATABLE MINERALS / MINING CLAIMS-NOT NEW-UNADJUD, ONE AUTH NO. ONLY / MINING CLAIM MONEY RECEIVED (455) CASES: AMC63806/\$1250.00	MAINT (10) 2007	- n/a -	1250.00
TOTAL:					\$1,250.00

PAYMENT INFORMATION

1	AMOUNT:	\$1,250.00	POSTMARKED:	07/11/2006
	TYPE:	CHECK	RECEIVED:	07/14/2006
	CHECK NO:	648		
	NAME:	ELLEFSON, DEBORAH A 11435 LEGEND MANOR DR HOUSTON TX 77082 3072		

REMARKS

This receipt was generated by the automated BLM Collections and Billing System and is a paper representation of a portion of the official electronic record contained therein.

Copy sent from county. Already processed. AB

Amc 63803
Amc 148676

Surcharge of \$25 per claim paid 8/12/05!
MAINTENANCE FEE PAYMENT *see receipt enclosed*

\$100.00 MAINTENANCE FEE PAYMENT DUE ON OR BEFORE AUGUST 31, ~~2005~~
IN LIEU OF ASSESSMENT WORK FOR THE UPCOMING ASSESSMENT
YEAR BEGINNING SEPTEMBER 1 OF THE YEAR NOTED ABOVE.

Bureau Of Land Management
Arizona State Office
222 North Central Avenue
Phoenix, AZ. 85004-2203

COUNT: _____ \$ _____ INT: _____
FOR OFFICIAL USE ONLY

THE CLAIMS ARE SITUATED IN SANTA CRUZ COUNTY,
ARIZONA.

BLM SERIAL NUMBERS

NAMES OF CLAIMS OR SITES

A MC _____ THRU A MC _____

COUNTY BOOK/DOCKET _____, PAGE(S) OR FEE NO(S) _____

A MC _____ THRU A MC _____

COUNTY BOOK/DOCKET _____, PAGE(S) OR FEE NO(S) _____

(OR) IF NOT CONSECUTIVE NUMBERS LIST SEPARATELY BELOW:

BLM SERIAL NUMBERS	NAME OF CLAIMS/SITES	COUNTY BOOK/DOCKET & PAGE OR FEE NUMBER
A MC <u>63806</u>	<u>Alleghony King</u>	<u>Book 18, page 371</u>
A MC <u>63818</u>	<u>Bonanza "D"</u>	<u>Book 18, page 370</u>
A MC <u>148676</u>	<u>Carnation</u>	<u>Book 16, page 506</u>
A MC <u>63836</u>	<u>Favor del Cielo</u>	<u>Books 22, page 181</u>
A MC <u>63838</u>	<u>Frank Luke</u>	<u>Book 18, page 460</u>
A MC <u>63840</u>	<u>Heaking</u>	<u>Book 18, page 396</u>
A MC <u>63856</u>	<u>Mc Doking</u>	<u>Book 18, page 395</u>
A MC <u>63865</u>	<u>PITTSBURG KING</u>	<u>Book 18, page 365</u>
A MC <u>63882</u>	<u>Jennantite</u>	<u>Book 18, page 366</u>
A MC <u>63883</u>	<u>VE TA GRANDE</u>	<u>Book 22, page 180</u>

CLAIMANT'S NAME: BOND MINING TRUST

ADDRESS: 2060 NORTH HOLLY PLACE CITY: HUALHUCA CITY STATE: AZ

☐ CHECK HERE IF THIS IS A CHANGE OF ADDRESS PHONE: (250) 456-9439 ZIP: 85616

SIGNATURE: Catherine Bond Eldefson, TRUSTEE
TO RECORD WITH THE COUNTY, ONE CLAIMANT OR THE AGENT MUST SIGN

LIST ALL ADDITIONAL OWNERS ON REVERSE SIDE OF THIS FORM

FOR OFFICIAL USE ONLY

ENTERED INTO COMPUTER: 9/6/05 AB

RECEIVED
BUREAU OF
LAND MANAGEMENT
2005 AUG 24 P 1:0
ARIZONA
STATE OFFICE
PHOENIX, ARIZONA
TIMESTAMP

\$25 merchandise
included \$250.00

Aug. 9, 2005

MAINTENANCE FEE PAYMENT

\$100.00 MAINTENANCE FEE PAYMENT DUE ON OR BEFORE AUGUST 31, 19____
IN LIEU OF ASSESSMENT WORK FOR THE UPCOMING ASSESSMENT
YEAR BEGINNING SEPTEMBER 1 OF THE YEAR NOTED ABOVE.

Bureau Of Land Management
Arizona State Office
222 North Central Avenue
Phoenix, AZ. 85004-2203

COUNT: _____ \$ _____ INT: _____
FOR OFFICIAL USE ONLY

THE CLAIMS ARE SITUATED IN SANTA CRUZ COUNTY,
ARIZONA.

BLM SERIAL NUMBERS

NAMES OF CLAIMS OR SITES

A MC _____ THRU A MC _____

COUNTY BOOK/DOCKET _____, PAGE(S) OR FEE NO(S) _____

A MC _____ THRU A MC _____

COUNTY BOOK/DOCKET _____, PAGE(S) OR FEE NO(S) _____

(OR) IF NOT CONSECUTIVE NUMBERS LIST SEPARATELY BELOW:

BLM SERIAL NUMBERS	NAME OF CLAIMS/SITES	COUNTY BOOK/DOCKET & PAGE OR FEE NUMBER
A MC <u>63806</u>	<u>ALLEGHENY KING</u>	<u>Book 18 page 371</u>
A MC <u>63818</u>	<u>BONANZA "D"</u>	<u>Book 18 page 370</u>
A MC <u>148676</u>	<u>CARNATION</u>	<u>Book 16, page 506</u>
A MC <u>63836</u>	<u>FAVOR DEL CIELO</u>	<u>Book 20, page 181</u>
A MC <u>63838</u>	<u>FRANK LUKE</u>	<u>Book 18, page 460</u>
A MC <u>63840</u>	<u>GRANKING</u>	<u>Book 18, page 396</u>
A MC <u>63856</u>	<u>Mc DOKING</u>	<u>Book 18, 395</u>
A MC <u>63865</u>	<u>PITTSBURG KING</u>	<u>Book 18, page 336</u>
A MC <u>63882</u>	<u>TENNANTITE</u>	<u>Book 18, page 366</u>
A MC <u>63883</u>	<u>VETA GRANDE</u>	<u>Book 22, page 180</u>

CLAIMANT'S NAME: CATHERINE BOND ELLEFSON for BOND MINING TRUST

ADDRESS: 2060 NORTH HOLLY PLACE CITY: HUACHUCA CITY STATE: AZ

☐ CHECK HERE IF THIS
IS A CHANGE OF ADDRESS

PHONE: (520) 456-9439

ZIP: 85646

SIGNATURE: Catherine Bond Ellefson TRUSTEE
TO RECORD WITH THE COUNTY, ONE CLAIMANT OR THE AGENT MUST SIGN

LIST ALL ADDITIONAL OWNERS ON REVERSE SIDE OF THIS FORM

FOR OFFICIAL USE ONLY

ENTERED INTO COMPUTER:

9/6/05 QB

RECEIVED
BUREAU OF
LAND MANAGEMENT
2005 AUG 10 P 2:05
ARIZONA
STATE OFFICE
PHOENIX, ARIZONA
TIME STAMP

3833.0-5(e) (August 30, 1994) REQUIRES THAT THE NAMES OF ALL OF THE OWNERS AND THEIR
NT ADDRESSES SHALL BE IDENTIFIED ON ALL INSTRUMENTS REQUIRED TO BE RECORDED
ED BY THE REGULATIONS, 43 CFR SUBPART 3833.

ANT'S NAME: _____

ESS: _____ CITY: _____ STATE: _____

CHECK HERE IF THIS PHONE: () ZIP: _____
S CHANGE OF ADDRESS

ANT'S NAME: _____

ESS: _____ CITY: _____ STATE: _____

CHECK HERE IF THIS PHONE: () ZIP: _____
S CHANGE OF ADDRESS

ANT'S NAME: _____

ESS: _____ CITY: _____ STATE: _____

CHECK HERE IF THIS PHONE: () ZIP: _____
S CHANGE OF ADDRESS

ANT'S NAME: _____

ESS: _____ CITY: _____ STATE: _____

CHECK HERE IF THIS PHONE: () ZIP: _____
S CHANGE OF ADDRESS

ANT'S NAME: _____

ESS: _____ CITY: _____ STATE: _____

CHECK HERE IF THIS PHONE: () ZIP: _____
S CHANGE OF ADDRESS

ANT'S NAME: _____

ESS: _____ CITY: _____ STATE: _____

CHECK HERE IF THIS PHONE: () ZIP: _____
S CHANGE OF ADDRESS

ANT'S NAME: _____

ESS: _____ CITY: _____ STATE: _____

CHECK HERE IF THIS PHONE: () ZIP: _____
S CHANGE OF ADDRESS

United States Department of the Interior
Bureau of Land Management
BUSINESS & SUPPORT SVCS DIV
222 N CENTRAL AVE
PHOENIX, AZ 85004 -2203
Phone: (602) 417-9200

Receipt

No: 1138587

Transaction #: 1177756	
Date of Transaction: 08/26/2005	
CUSTOMER:	CATHERINE T ELLEFSON 2060 N HOLLY PL HUACHUCA CITY, AZ 85616

LINE #	QTY	DESCRIPTION	REMARKS	UNIT PRICE	TOTAL
1	1.00	LOCATABLE MINERALS / MINING CLAIMS- NOT NEW-UNADJUD, ONE AUTH NO. ONLY / MINING CLAIM MONEY RECEIVED (455) CASES: AMC63806/\$1000.00	MAINT 2006 (10)	- n/a -	1000.00
TOTAL:					\$1,000.00

PAYMENT INFORMATION			
1	AMOUNT:	\$1,000.00	POSTMARKED: 08/23/2005
	TYPE:	CHECK	RECEIVED: 08/24/2005
	CHECK NO:	790	
	NAME:	ELLEFSON, CATHERINE B 2060 N HOLLY PL HUACHUCA CITY AZ 85616	

REMARKS

This receipt was generated by the automated BLM Collections and Billing System and is a paper representation of a portion of the official electronic record contained therein.

**United States Department of the Interior
Bureau of Land Management**

BUSINESS & SUPPORT SVCS DIV

222 N CENTRAL AVE

PHOENIX, AZ 85004 -2203

Phone: (602) 417-9200

Receipt

No:

1127316

Transaction #: 1166321**Date of Transaction:** 08/12/2005**CUSTOMER:** CATHERINE EFFESON
2060 N HOLLY PL
HUACHUCA CITY, AZ 85616

LINE #	QTY	DESCRIPTION	REMARKS	UNIT PRICE	TOTAL
1	1.00	LOCATABLE MINERALS / MINING CLAIMS-NOT NEW-UNADJUD, ONE AUTH NO. ONLY / MINING CLAIM MONEY RECEIVED (455) CASES: AMC63806/\$250.00	SUPPL PYMNT	- n/a -	250.00
TOTAL:					\$250.00

PAYMENT INFORMATION			
1	AMOUNT:	\$250.00	POSTMARKED: 08/09/2005
	TYPE:	CHECK	RECEIVED: 08/10/2005
	CHECK NO:	767	
	NAME:	ELLEFSON, CATHERINE B 2060 N HOLLY PL HUACHUCA CITY AZ 85616	

REMARKS

This receipt was generated by the automated BLM Collections and Billing System and is a paper representation of a portion of the official electronic record contained therein.

AMC 63803

AMC 148676

MAINTENANCE FEE PAYMENT

July 7, 04
Sept. 1, 2003

\$100.00 MAINTENANCE FEE PAYMENT DUE ON OR BEFORE AUGUST 31, 19____
IN LIEU OF ASSESSMENT WORK FOR THE UPCOMING ASSESSMENT
YEAR BEGINNING SEPTEMBER 1 OF THE YEAR NOTED ABOVE.

BUREAU OF LAND MANAGEMENT
ARIZONA STATE OFFICE
222 NORTH CENTRAL AVENUE
PHOENIX, AZ 85004-2003

COUNT: 10 \$ 100 INT: ☒
FOR OFFICIAL USE ONLY

THE CLAIMS ARE SITUATED IN Santa Cruz COUNTY, ARIZONA.

BLM SERIAL NUMBERS

NAMES OF CLAIMS OR SITES

A MC _____ THRU A MC _____
COUNTY BOOK/DOCKET _____, PAGE(S) OR FEE NO(S) _____

A MC _____ THRU A MC _____
COUNTY BOOK/DOCKET _____, PAGE(S) OR FEE NO(S) _____

(OR) IF NOT CONSECUTIVE NUMBERS LIST SEPARATELY BELOW:

BLM SERIAL NUMBERS	NAME OF CLAIMS/SITES	COUNTY BOOK/DOCKET & PAGE OR FEE NUMBER
63803 A MC 63806 ✓	ALLEGHENY KING	Book 18, page 371
A MC 63818 ✓	BONANZA "D"	Book 18, page 370
148676 A MC 148676 ✓	CARNATION	Book 16, page 506
63803 A MC 63836 ✓	FAVOR DEL CIELO	Book 22, page 181
63803 A MC 63838 ✓	FRANK LUKE	Book 18, page 460
" A MC 63840 ✓	GRADING	Book 18, page 396
" A MC 63856 ✓	McDOKING	Book 18, page 395
" A MC 63865 ✓	PITTSBURG KING	Book 18, page 365
" A MC 63882 ✓	TENNANTITE	Book 18, page 366
" A MC 63883 ✓	VIETA GRANDE	Book 22, page 180
A MC _____	_____	_____
A MC _____	_____	_____

CLAIMANT'S NAME: Catherine Bond Ellefson, Trustee BOND MINING TRUST

ADDRESS: 2060 NORTH HOLLY PL. CITY: HUALHUCA CITY STATE: AZ.

☐ CHECK HERE IF THIS IS A
CHANGE OF ADDRESS

PHONE: (520) 456-9439 ZIP: 85616

SIGNATURE: Catherine Bond Ellefson Trustee
TO RECORD WITH THE COUNTY, ONE CLAIMANT OR THE AGENT MUST SIGN

LIST ALL ADDITIONAL OWNERS ON REVERSE SIDE OF THIS FORM

FOR OFFICIAL USE ONLY

ENTERED INTO COMPUTER: 8/19/04 TK PB 8/26/04
DATE INITIALS VERIFIED

TIME STAMP
ARIZONA
STATE OFFICE
PHOENIX, ARIZONA

2004 JUL - 8 A 9:43

RECEIVED
BUREAU OF
LAND MANAGEMENT

United States Department of the Interior
Bureau of Land Management
BUSINESS & SUPPORT SVCS DIV
222 N CENTRAL AVE
PHOENIX, AZ 85004 -2203
Phone: (602) 417-9200

Receipt

No:

907083

Transaction #: 940820

Date of Transaction: 07/12/2004

CUSTOMER: CATHERINE T ELLEFSON
2060 N HOLLY PL
HUACHUCA CITY, AZ 85616

LINE #	QTY	DESCRIPTION	REMARKS	UNIT PRICE	TOTAL
1	1.00	LOCATABLE MINERALS / MINING CLAIMS-NOT NEW-UNADJUD, ONE AUTH NO. ONLY / MINING CLAIM MONEY RECEIVED (455) CASES: AMC63806/\$1250.00		- n/a -	1250.00
TOTAL:					\$1,250.00

PAYMENT INFORMATION

1	AMOUNT: \$1,250.00	POSTMARKED: 07/07/2004
	TYPE: CHECK	RECEIVED: 07/08/2004
	CHECK NO: 678	
	NAME: ELLEFSON, CATHERINE B 2060 N HOLLY PL HUACHUCA CITY AZ 85616	

REMARKS

This receipt was generated by the automated BLM Collections and Billing System and is a paper representation of a portion of the official electronic record contained therein.

AMC 63803
AMC 148676

MAINTENANCE FEE PAYMENT

Mining Claim Maintenance Fee Payment of \$100 per claim or site is due on or before September 1, 2003, in lieu of assessment work for the upcoming assessment year beginning September 1 of the year noted above.

BUREAU OF LAND MANAGEMENT
ARIZONA STATE OFFICE
222 NORTH CENTRAL AVENUE
PHOENIX, AZ 85004
602-417-9200
www.az.blm.gov

FOR BLM USE ONLY
NO. OF CLAIMS: 10 X \$100 = \$ 1,000
RECEIPT NO.: _____ CHECK NO.: 283
INIT: C

The claims are situated in Santa Cruz County, Arizona.

BLM SERIAL NUMBERS

NAMES OF CLAIMS OR SITES

AMC _____ THRU AMC _____ NAME: _____
COUNTY BOOK/DOCKET _____, PAGE OR FEE NO: _____
AMC _____ THRU AMC _____ NAME: _____
COUNTY BOOK/DOCKET _____, PAGE OR FEE NO: _____

IF NOT CONSECUTIVE NUMBERS LIST SEPARATELY BELOW

BLM SERIAL NUMBERS	NAME OF CLAIMS/SITES	CO/BOOK DOCKET & PAGE OR FEE NUMBER
AMC _____	_____	_____
AMC _____	_____	_____
AMC _____	_____	_____
AMC _____	_____	_____


List additional claims on the reverse side of this form.

CLAIMANT'S NAME: The Bond Mining Trust, Catherine Bond Ekkelson, Agent SOLE TRUSTEE
ADDRESS: 2060 North Valley Plaza CITY: HUACHUCA STATE: AZ ZIP: 85616
PHONE: 1/520-456-9439 CITY

☐ Check here if this is a change of address

ENTERED INTO COMPUTER

8/11/2003



BLM SERIAL
NUMBERS

NAME OF CLAIMS/SITES

CO/BOOK DOCKET, &
PAGE OR FEE NUMBER

AMC _____	_____	_____
AMC _____	_____	_____
AMC _____	_____	_____
AMC _____	_____	_____
AMC _____	_____	_____
AMC _____	_____	_____
AMC _____	_____	_____
AMC _____	_____	_____
AMC _____	_____	_____
AMC _____	_____	_____
AMC _____	_____	_____
AMC _____	_____	_____
AMC _____	_____	_____
AMC _____	_____	_____
AMC _____	_____	_____
AMC _____	_____	_____

43 CFR 3833.0-5(e) (August 30, 1994) requires that the names of all of the owners and their current addresses shall be identified on all instruments required to be recorded or filed by the regulation, 43 CFR Subpart 3833.

NAME: _____ ADDRESS: _____

CITY: _____ STATE: _____ ZIP: _____ IS THIS A NEW ADDRESS ☐

NAME: _____ ADDRESS: _____

CITY: _____ STATE: _____ ZIP: _____ IS THIS A NEW ADDRESS ☐

NAME: _____ ADDRESS: _____

CITY: _____ STATE: _____ ZIP: _____ IS THIS A NEW ADDRESS ☐

NAME: _____ ADDRESS: _____

CITY: _____ STATE: _____ ZIP: _____ IS THIS A NEW ADDRESS ☐

Signature: _____

To record with the County, one claimant or an agent must sign.

FOR BLM USE ONLY

DATE ENTERED INTO COMPUTER: _____
INITIALS: _____ VERIFIED: _____

March 11, 2002

THE BOND MINING TRUST

Catherine Bond Ellefson, Trustee
signature

Address: 2060 NORTH HOLLY PLACE
HUACHUCA CITY, AZ. 85616

MINING CLAIM, MILL SITE OR TUNNEL SITE MAINTENANCE FEE PAYMENT CONTINUATION SHEET

BLM SERIAL NUMBERS	NAME OF CLAIMS/SITES	COUNTY BOOK/DOCKET & PAGE OR FEE NUMBER
✓ A MC 63806	Allegany King	Book 18 page 371
✓ A MC 63818	BONANZA "D"	Book 18 page 370
A MC 148676	CARNATION	
✓ A MC 63836	FAVOR DEL CIELO	Book 22 page 181
✓ A MC 63838	FRANK LUKE	Book 18 page 460
✓ A MC 63840	GRADING	Book 18 page 396
✓ A MC 63856	McDOKING	Book 18, page 395
✓ A MC 63865	PITTSBURG KING	Book 18, page 365
✓ A MC 63882	TENNANTITE	Book 18, page 366
✓ A MC 63883	VEA GRANDE	Book 22 page 180
A MC		
A MC		
A MC		
A MC		
A MC		
A MC		
A MC		
A MC		
A MC		
A MC		
A MC		
A MC		
A MC		
A MC		
A MC		
A MC		
A MC		
A MC		

PHOENIX, ARIZONA

STATE OFFICE

STAMP

FOR OFFICIAL USE ONLY

ENTERED INTO COMPUTER:

8/11/2003

DATE

738
INITIALS

VERIFIED

10:30

27 JUN 2003

RECEIVED
BUREAU OF
LAND MANAGEMENT

**United States Department of the Interior
Bureau of Land Management**

BUSINESS & SUPPORT SVCS DIV

222 N CENTRAL AVE

PHOENIX, AZ 85004 -2203

Phone: (602) 417-9200

Receipt

No:

703970

Transaction #: 732797**Date of Transaction:** 06/27/2003**CUSTOMER:** CATHERINE T ELLEFSON
2060 N HOLLY PL
HUACHUCA CITY, AZ 85616

LINE #	QTY	DESCRIPTION	REMARKS	UNIT PRICE	TOTAL
1	1.00	LOCATABLE MINERALS / MINING CLAIMS-NOT NEW-UNADJUD, ONE AUTH NO. ONLY / MINING CLAIM MONEY RECEIVED (455) CASES: AMC63806/\$1000.00	MAINT 2004 (10)	- n/a -	1000.00
TOTAL:					\$1,000.00

PAYMENT INFORMATION					
1	AMOUNT:	\$1,000.00	POSTMARKED:	06/26/2003	
	TYPE:	CHECK	RECEIVED:	06/27/2003	
	CHECK NO:	283			
	NAME:	ELLEFSON, CATHERINE B 2060 N HOLLY PL HUACHUCA CITY AZ 85616			

REMARKS

This receipt was generated by the automated BLM Collections and Billing System and is a paper representation of a portion of the official electronic record contained therein.

Amc 63803 148672

AMC Number	Code	Amount
TOTAL:		\$

Date Entered: 6/28/02 TK
Date Verified: 7/10/02 TK
Sent to Accts: 7/10/02
Date Earned:

480 POL
481 NOI
482 MAINT
396 TRANS
635 AMEND

MAINTENANCE FEE PAYMENT

\$100.00 MAINTENANCE FEE PAYMENT DUE ON OR BEFORE AUGUST 31, 2002
IN LIEU OF ASSESSMENT WORK FOR THE UPCOMING ASSESSMENT
YEAR BEGINNING SEPTEMBER 1 OF THE YEAR NOTED ABOVE.

Bureau Of Land Management
Arizona State Office
222 North Central Avenue
Phoenix, AZ. 85004-2203

CK1724		
COUNT: 10	\$ 1,170	INT: C
FOR OFFICIAL USE ONLY		

THE CLAIMS ARE SITUATED IN Santa Cruz COUNTY,
ARIZONA.

BLM SERIAL NUMBERS

NAMES OF CLAIMS OR SITES

A MC _____ THRU A MC _____

COUNTY BOOK/DOCKET _____, PAGE(S) OR FEE NO(S) _____

A MC _____ THRU A MC _____

COUNTY BOOK/DOCKET _____, PAGE(S) OR FEE NO(S) _____

(OR) IF NOT CONSECUTIVE NUMBERS LIST SEPARATELY BELOW:

BLM SERIAL NUMBERS	NAME OF CLAIMS/SITES	COUNTY BOOK/DOCKET & PAGE OR FEE NUMBER
A MC 63806	Allegheny King	Book 18, page 371
A MC 63818	BONANZA "D"	Book 18, page 370
A MC 148676	BONANZA CARNATION	Book 16, page 526
A MC 63836	^{FAVOR} Favor Del Cielo	Book 22, page 181
A MC 63838	FRANK LUKE	Book 18, page 460
A MC 63840	GRANKING	Book 18, page 396
A MC 63856	McDOKING	Book 18, page 395
A MC 63865 63865	PITTSBURGH KING	Book 18, page 365
A MC 63882 (63882)	TENNANTITE	Book 18, page 366
A MC 63883	VE TA GRANDE	Book 22, page 180

CLAIMANT'S NAME: The BOND MINING TRUST

ADDRESS: 2060 North HOLLY PLACE CITY: HUALHUCA CITY STATE: AZ

☐ CHECK HERE IF THIS
IS A CHANGE OF ADDRESS

PHONE: ~~(480)~~ (620) 456-9439 ZIP: 85616

SIGNATURE: Catherine B. Eldeforn, Agent Trustee
TO RECORD WITH THE COUNTY, ONE CLAIMANT OR THE AGENT MUST SIGN

LIST ALL ADDITIONAL OWNERS ON REVERSE SIDE OF THIS FORM

FOR OFFICIAL USE ONLY

ENTERED INTO COMPUTER: 6/28/02 TK

7/10/02

RECEIVED BUREAU OF LAND MANAGEMENT	2002 JUN 17 P 12:0	STATE OFFICE ARIZONA PHOENIX, ARIZONA
--	--------------------	---

R 3833.0-5(e) (August 30, 1994) REQUIRES THAT THE NAMES OF ALL OF THE OWNERS AND THEIR
CURRENT ADDRESSES SHALL BE IDENTIFIED ON ALL INSTRUMENTS REQUIRED TO BE RECORDED
FILED BY THE REGULATIONS, 43 CFR SUBPART 3833.

MANT'S NAME: _____
RESS: _____ CITY: _____ STATE: _____
CHECK HERE IF THIS PHONE: () ZIP: _____
IS CHANGE OF ADDRESS

MANT'S NAME: _____
RESS: _____ CITY: _____ STATE: _____
CHECK HERE IF THIS PHONE: () ZIP: _____
IS CHANGE OF ADDRESS

MANT'S NAME: _____
RESS: _____ CITY: _____ STATE: _____
CHECK HERE IF THIS PHONE: () ZIP: _____
IS CHANGE OF ADDRESS

MANT'S NAME: _____
RESS: _____ CITY: _____ STATE: _____
CHECK HERE IF THIS PHONE: () ZIP: _____
IS CHANGE OF ADDRESS

IMANT'S NAME: _____
RESS: _____ CITY: _____ STATE: _____
CHECK HERE IF THIS PHONE: () ZIP: _____
IS CHANGE OF ADDRESS

IMANT'S NAME: _____
RESS: _____ CITY: _____ STATE: _____
CHECK HERE IF THIS PHONE: () ZIP: _____
IS CHANGE OF ADDRESS

IMANT'S NAME: _____
RESS: _____ CITY: _____ STATE: _____
CHECK HERE IF THIS PHONE: () ZIP: _____
IS CHANGE OF ADDRESS

The Bond Mining Trust
2060 North Holly Blvd
Huachuca City, Az.
85616

RETURN RECEIPT
REQUESTED

United States Postal Service
REGISTERED MAIL



RA 267 143 593 US

Label 200, July 1999


(102595) 99-M-1904

85004+2201 12




9999

U.S. POSTAGE
PAID
SIERRA VISTA, AZ
85635
JUN 10, 02
AMOUNT
\$1.50
00052204-11




9261



\$9.34
00052204-11

Az State Office
Bureau of Land Management, Suite 101
Current address 222 North Central Ave.
State Office Phoenix, Az. 85004-2203
16563
Phoenix, Az. 85001
Attended 6/12/02



Direct address in front

2002

RECEIVED
BUREAU OF
LAND MANAGEMENT
PHOENIX, ARIZONA

2002 JUN 17 P 12:08

United States Department of the Interior
Bureau of Land Management
BUSINESS & SUPPORT SVCS DIV
222 N CENTRAL AVE
PHOENIX, AZ 85004 -2203
Phone: (602) 417-9200

Receipt

No:

511019

Transaction #: 534613

Date of Transaction: 06/18/2002

CUSTOMER: CATHERINE T ELLEFSON
2060 N HOLLY PL
HUACHUCA CITY, AZ 85616

LINE #	QTY	DESCRIPTION	REMARKS	UNIT PRICE	TOTAL
1	1.00	LOCATABLE MINERALS / MINING CLAIMS-NOT NEW-UNADJUD, ONE AUTH NO. ONLY / MINING CLAIM MONEY RECEIVED (455) CASES: AMC63806/\$1000.00	MAINT 2003 (10)	- n/a -	1000.00
TOTAL:					\$1,000.00

PAYMENT INFORMATION

1	AMOUNT:	\$1,000.00	POSTMARKED:	06/15/2002
	TYPE:	CHECK	RECEIVED:	06/17/2002
	CHECK NO:	1729		
	NAME:	CATHERINE, ELLEFSON B 2060 N HOLLY PL HUACHUCA CITY AZ 85616		

REMARKS

This receipt was generated by the automated BLM Collections and Billing System and is a paper representation of a portion of the official electronic record contained therein.

Receipt No. 324709

Trans No. 341840

LEAD FILE #'S AMC63803; AMC148676

AMC Number	Code	Amount
63806	482	100 ⁰⁰
63818	482	100 ⁰⁰
63836	482	100 ⁰⁰
63838	482	100 ⁰⁰
63840	482	100 ⁰⁰
63856	482	100 ⁰⁰
63865	482	100 ⁰⁰
63882-63883	482	200 ⁰⁰
148676	482	100 ⁰⁰
TOTAL:		\$1000 ⁰⁰

Date of Doc 6/18/2001

Date of Rec't 6/18/2001

Amount Rec'd \$1000.00

Amount Earned \$1000.00

480	POL
481	NOI
482	MAINT
396	TRANS
635	AMEND

AMC Number	Code	Amount
TOTAL:		\$

Date Entered: 6/28/01 RE

Date Verified: 7/2/01 TK

Sent to Accts: 7/5/01

Date Earned: _____

NOTES:

United States Department of the Interior
Bureau of Land Management
BUSINESS & SUPPORT SVCS DIV
222 N CENTRAL AVE
PHOENIX, AZ 85004 -2203
Phone: (602) 417-9200

Receipt

No:

324709

Transaction #: 341840

Date of Transaction: 06/18/2001

CUSTOMER: CATHERINE T ELLEFSON
2060 N HOLLY PL
HUACHUCA CITY, AZ 85616

LINE #	QTY	COMMODITY / SUBJECT / ACTION / PRODUCT	REMARKS	UNIT PRICE	TOTAL
1	1.00	LOCATABLE MINERALS / MINING CLAIMS-ACCOUNTS/UNADJUDICATED / MINING CLAIM MONEY RECEIVED (455)	MAINT 2002 (10)	- n/a -	\$1,000.00
TOTAL:					\$1,000.00

PAYMENT INFORMATION

1	AMOUNT:	\$1,000.00	POSTMARKED:	06/15/2001
	TYPE:	CHECK	RECEIVED:	06/18/2001
	CHECK NO:	1265		
	NAME:	ELLEFSON, CATHERINE B 2060 N HOLLY PL HUACHUCA CITY AZ 85616		

REMARKS

PHONE NO: SEE MAINT FORM

CASE SERIAL NUMBER INFORMATION

TRNS #	LINE #	CASES
341840	1	AMC63806/\$1000.00

This receipt was generated by the automated BLM Collections and Billings System and is a paper representation of a portion of the official electronic record contained therein.

2001 JUN 18 A 9:41

ARIZONA
STATE OFFICE
PHOENIX, ARIZONA
2001

MAINTENANCE FEE PAYMENT

\$100.00 MAINTENANCE FEE PAYMENT DUE ON OR BEFORE AUGUST 31, 1901
IN LIEU OF ASSESSMENT WORK FOR THE UPCOMING ASSESSMENT
YEAR BEGINNING SEPTEMBER 1 OF THE YEAR NOTED ABOVE.

Bureau Of Land Management
Arizona State Office
222 North Central Avenue
Phoenix, AZ. 85004-2203

10 claims

COUNT: 10 \$ 1000 INT: C

FOR OFFICIAL USE ONLY

THE CLAIMS ARE SITUATED IN SANTA CRUZ COUNTY,
ARIZONA.

BLM SERIAL NUMBERS

NAMES OF CLAIMS OR SITES

A MC _____ THRU A MC _____

COUNTY BOOK/DOCKET _____, PAGE(S) OR FEE NO(S) _____

A MC _____ THRU A MC _____

COUNTY BOOK/DOCKET _____, PAGE(S) OR FEE NO(S) _____

(OR) IF NOT CONSECUTIVE NUMBERS LIST SEPARATELY BELOW:

BLM SERIAL NUMBERS	NAME OF CLAIMS/SITES	COUNTY BOOK/DOCKET & PAGE OR FEE NUMBER
A MC <u>63806</u>	<u>ALLEGHENY KING</u>	<u>Book 18, page 371</u>
A MC <u>63818</u>	<u>BONANZA "D"</u>	<u>Book 18, page 370</u>
A MC <u>148676</u>	<u>CARNATION</u>	<u>Book 16, page 506</u>
A MC <u>63836</u>	<u>FAVOR DEL CIELO</u>	<u>Book 22, page 181</u>
A MC <u>63838</u>	<u>FRANK LUKE</u>	<u>Book 18, page 460</u>
A MC <u>63840</u>	<u>GRAKING</u>	<u>Book 18, page 396</u>
A MC <u>63856</u>	<u>Mc DOKING</u>	<u>Book 18, page 395</u>
A MC <u>63865</u>	<u>PITTSBURGH KING</u>	<u>Book 18, page 365</u>
A MC <u>63882</u>	<u>TENNANTITE</u>	<u>Book 18, page 366</u>
A MC <u>63883</u>	<u>VETA GRANDE</u>	<u>Book 22, page 180</u>

CLAIMANT'S NAME: Catherine Bond Ellefson Trustee, Bond Mining Trust
ADDRESS: 2060 North Holly Ave CITY: Huachuca City STATE: Az.

☐ CHECK HERE IF THIS
IS A CHANGE OF ADDRESS

PHONE: (520) 456-9439 ZIP: 85616

SIGNATURE: _____
TO RECORD WITH THE COUNTY, ONE CLAIMANT OR THE AGENT MUST SIGN

LIST ALL ADDITIONAL OWNERS ON REVERSE SIDE OF THIS FORM

FOR OFFICIAL USE ONLY

ENTERED INTO COMPUTER: 6/28/01 DATE DE INITIALS 7/20/01 VERIFIED

TIME STAMP

43 CFR 3833.0-5(e) (August 30, 1994) REQUIRES THAT THE NAMES OF ALL OF THE OWNERS AND THEIR CURRENT ADDRESSES SHALL BE IDENTIFIED ON ALL INSTRUMENTS REQUIRED TO BE RECORDED OR FILED BY THE REGULATIONS, 43 CFR SUBPART 3833.

CLAIMANT'S NAME: _____
ADDRESS: _____ CITY: _____ STATE: _____
☐ CHECK HERE IF THIS IS CHANGE OF ADDRESS PHONE: () ZIP: _____

CLAIMANT'S NAME: _____
ADDRESS: _____ CITY: _____ STATE: _____
☐ CHECK HERE IF THIS IS CHANGE OF ADDRESS PHONE: () ZIP: _____

CLAIMANT'S NAME: _____
ADDRESS: _____ CITY: _____ STATE: _____
☐ CHECK HERE IF THIS IS CHANGE OF ADDRESS PHONE: () ZIP: _____

CLAIMANT'S NAME: _____
ADDRESS: _____ CITY: _____ STATE: _____
☐ CHECK HERE IF THIS IS CHANGE OF ADDRESS PHONE: () ZIP: _____

CLAIMANT'S NAME: _____
ADDRESS: _____ CITY: _____ STATE: _____
☐ CHECK HERE IF THIS IS CHANGE OF ADDRESS PHONE: () ZIP: _____

CLAIMANT'S NAME: _____
ADDRESS: _____ CITY: _____ STATE: _____
☐ CHECK HERE IF THIS IS CHANGE OF ADDRESS PHONE: () ZIP: _____

CLAIMANT'S NAME: _____
ADDRESS: _____ CITY: _____ STATE: _____
☐ CHECK HERE IF THIS IS CHANGE OF ADDRESS PHONE: () ZIP: _____

MAINTENANCE FEE PAYMENT

\$100.00 MAINTENANCE FEE PAYMENT DUE ON OR BEFORE AUGUST 31, 19____
IN LIEU OF ASSESSMENT WORK FOR THE UPCOMING ASSESSMENT
YEAR BEGINNING SEPTEMBER 1 OF THE YEAR NOTED ABOVE.

Bureau Of Land Management
Arizona State Office
222 North Central Avenue
Phoenix, AZ. 85004-2203

COUNT: 10 \$ 1,000 INT: ced
FOR OFFICIAL USE ONLY

THE CLAIMS ARE SITUATED IN SANTA CRUZ COUNTY,
ARIZONA.

BLM SERIAL NUMBERS

NAMES OF CLAIMS OR SITES

A MC _____ THRU A MC _____

COUNTY BOOK/DOCKET _____, PAGE(S) OR FEE NO(S) _____

A MC _____ THRU A MC _____

COUNTY BOOK/DOCKET _____, PAGE(S) OR FEE NO(S) _____

(OR) IF NOT CONSECUTIVE NUMBERS LIST SEPARATELY BELOW:

BLM SERIAL NUMBERS	NAME OF CLAIMS/SITES	COUNTY BOOK/DOCKET & PAGE OR FEE NUMBER
A MC <u>63806</u>	<u>ALLEGHENY KING</u>	<u>Book 18, page 371</u>
A MC <u>63818</u>	<u>BONANZA "D"</u>	<u>Book 18, page 370</u>
A MC <u>148676</u>	<u>CARNATION</u>	<u>Book 16, page 506</u>
A MC <u>63836</u>	<u>FAVOR DEL CIELO</u>	<u>Book 22, page 181</u>
A MC <u>63838</u>	<u>FRANK LUKE</u>	<u>Book 18, page 460</u>
A MC <u>63840</u>	<u>GRADING</u>	<u>Book 18, page 396</u>
A MC <u>63856</u>	<u>Mc DOKING</u>	<u>Book 18, page 395</u>
A MC <u>63865</u>	<u>PITTSBURG KING</u>	<u>Book 18, page 365</u>
A MC <u>63882</u>	<u>TENNANTITE</u>	<u>Book 18, page 366</u>
A MC <u>63883</u>	<u>VEGA GRANDE</u>	<u>Book 22, page 180</u>

CLAIMANT'S NAME: OF THE BOND MINING TRUST

ADDRESS: 2060 NORTH HOLLY PLACE CITY: HUACHUCA CITY STATE: AZ



CHECK HERE IF THIS
IS A CHANGE OF ADDRESS

PHONE: (520) 456-9439

ZIP: 85616

SIGNATURE: Catherine Brea Ellefson, sub Trustee or agent
TO RECORD WITH THE COUNTY, ONE CLAIMANT OR THE AGENT MUST SIGN

LIST ALL ADDITIONAL OWNERS ON REVERSE SIDE OF THIS FORM

FOR OFFICIAL USE ONLY

ENTERED INTO COMPUTER: 6/15/00

RECEIVED
BUREAU OF
LAND MANAGEMENT
JUN 13 10 24 AM '00
TIME STAMP
BLM
ARIZONA

United States Department of the Interior
Bureau of Land Management
BUSINESS & SUPPORT SVCS DIV
222 N CENTRAL AVE
PHOENIX, AZ 85004 -2203
Phone: (602) 417-9200

Receipt

No:

133583

Transaction #: 145790

Date of Transaction: 06/14/2000

CUSTOMER: BOND MINING TRUST
2060 N HOLLY PL
HUACHUCA CITY, AZ 85616

LINE #	QTY	COMMODITY / SUBJECT / ACTION / PRODUCT	REMARKS	UNIT PRICE	TOTAL
1	10	LOCATABLE MINERALS / MINING CLAIMS / MAINTENANCE FEE \$100 (1993)	MAINTENANCE FEE 2001	\$100.00	\$1,000.00
TOTAL:					\$1,000.00

PAYMENT INFORMATION

1	AMOUNT:	\$1,000.00	POSTMARKED:	06/09/2000
	TYPE:	CHECK	RECEIVED:	06/13/2000
	CHECK NO:	1053		
	NAME:	ELLEFSON, CATHERINE B		

REMARKS


CASE SERIAL NUMBER INFORMATION

TRNS #	LINE #	CASES
145790	1	148676, 63818, 63836, 63838, 63840, 63856, 63865, 63882, 63883, AMC63806

This receipt was generated by the automated BLM Collections and Billings System and is a paper representation of a portion of the official electronic record contained therein.

The Bond Mining Trust
2060 North Holly Road
Huachuca City, Az. 85616

RECEIVED
BUREAU OF
LAND MANAGEMENT



U.S. POSTAGE
PAID
HUACHUCA CITY, AZ
85616
JUN 09 '00
AMOUNT

\$8.88

00025032-01


JUN 13 10 24 AM '00

0000

85004

**RETURN RECEIPT
REQUESTED**

United States Postal Service
REGISTERED MAIL



RR 386 613 139 US

Label 200, July 1999

(102595) 99-M-1904

United States Department of the Interior
Bureau of Land Management
Arizona State Office
222 N. Central Avenue
Phoenix, Az. 85004-2203

MAINTENANCE FEE PAYMENT

\$100.00 MAINTENANCE FEE PAYMENT DUE ON OR BEFORE AUGUST 31, 19____
IN LIEU OF ASSESSMENT WORK FOR THE UPCOMING ASSESSMENT
YEAR BEGINNING SEPTEMBER 1 OF THE YEAR NOTED ABOVE.

Bureau Of Land Management
Arizona State Office
222 North Central Avenue
Phoenix, AZ. 85004-2203

AMC 63803, 148670

THE CLAIMS ARE SITUATED IN SANTA CRUZ COUNTY,
ARIZONA.

COUNT: 10 \$ 1,000 INT: PER
FOR OFFICIAL USE ONLY

BLM SERIAL NUMBERS

NAMES OF CLAIMS OR SITES

A MC _____ THRU A MC _____

COUNTY BOOK/DOCKET _____, PAGE(S) OR FEE NO(S) _____

A MC _____ THRU A MC _____

COUNTY BOOK/DOCKET _____, PAGE(S) OR FEE NO(S) _____

(OR) IF NOT CONSECUTIVE NUMBERS LIST SEPARATELY BELOW:

BLM SERIAL NUMBERS	NAME OF CLAIMS/SITES	COUNTY BOOK/DOCKET & PAGE OR FEE NUMBER
A MC <u>63806</u>	<u>ALLEGHENY KING</u>	<u>Book 18 page 371</u>
A MC <u>63818</u>	<u>BONANZA "D"</u>	<u>Book 18, page 370 370</u>
A MC <u>148676</u>	<u>CARNATION</u>	<u>Book 16, page 506</u>
A MC <u>63836</u>	<u>FAVOR DEL CIELO</u>	<u>Book 22, page 181</u>
A MC <u>63838</u>	<u>FRANK LUKE</u>	<u>Book 18, page 460</u>
A MC <u>63840</u>	<u>GRADING</u>	<u>Book 18, page 396</u>
A MC <u>63856</u>	<u>Mc DOKING</u>	<u>Book 18, page 325</u>
A MC <u>63865</u>	<u>PITTSBURG KING</u>	<u>Book 18, page 365</u>
A MC <u>63882</u>	<u>TENNATITE</u>	<u>Book 18, page 366</u>
A MC <u>63883</u>	<u>VETA GRANDE</u>	<u>Book 22, page 180</u>

CLAIMANT'S NAME: THE BOND MINING TRUST

ADDRESS: 2060 NORTH HOLLY PLACE CITY: HUALHUCA CITY STATE: AZ.

☐ CHECK HERE IF THIS IS A CHANGE OF ADDRESS PHONE: (520) 456-9439 ZIP: 85616

SIGNATURE: Catherine Bond Ellefson, trustee
TO RECORD WITH THE COUNTY, ONE CLAIMANT OR THE AGENT MUST SIGN

LIST ALL ADDITIONAL OWNERS ON REVERSE SIDE OF THIS FORM

FOR OFFICIAL USE ONLY

ENTERED INTO COMPUTER: 7-29-99 for

TIME STAMP

JUL 22 10 22 AM '99

833.0-5(e) (August 30, 1994) REQUIRES THAT THE NAMES OF ALL OF THE OWNERS AND THEIR ADDRESSES SHALL BE IDENTIFIED ON ALL INSTRUMENTS REQUIRED TO BE RECORDED BY THE REGULATIONS, 43 CFR SUBPART 3833.

OWNER'S NAME: _____

ADDRESS: _____ CITY: _____ STATE: _____

CHECK HERE IF THIS IS A CHANGE OF ADDRESS PHONE: () _____ ZIP: _____

OWNER'S NAME: _____

ADDRESS: _____ CITY: _____ STATE: _____

CHECK HERE IF THIS IS A CHANGE OF ADDRESS PHONE: () _____ ZIP: _____

OWNER'S NAME: _____

ADDRESS: _____ CITY: _____ STATE: _____

CHECK HERE IF THIS IS A CHANGE OF ADDRESS PHONE: () _____ ZIP: _____

OWNER'S NAME: _____

ADDRESS: _____ CITY: _____ STATE: _____

CHECK HERE IF THIS IS A CHANGE OF ADDRESS PHONE: () _____ ZIP: _____

OWNER'S NAME: _____

ADDRESS: _____ CITY: _____ STATE: _____

CHECK HERE IF THIS IS A CHANGE OF ADDRESS PHONE: () _____ ZIP: _____

OWNER'S NAME: _____

ADDRESS: _____ CITY: _____ STATE: _____

CHECK HERE IF THIS IS A CHANGE OF ADDRESS PHONE: () _____ ZIP: _____

OWNER'S NAME: _____

ADDRESS: _____ CITY: _____ STATE: _____

CHECK HERE IF THIS IS A CHANGE OF ADDRESS PHONE: () _____ ZIP: _____

UNITED STATES
DEPARTMENT OF THE INTERIOR
BUREAU OF LAND MANAGEMENT

RECEIPT AND ACCOUNTING ADVICE

CD/AZ NO. 2480487
07/22/99

Subject: CLAIM MAINTENANCE FEE 2000
10 CLAMS

2 4 13

1,000.00 ✓

Applicant: THE BOND MINING TRUST
2060 N HOLLY PL
HUACHUCA CITY AZ 85616

CK 622

Remitter:

Assignor:

LEASE MANAGEMENT DATA									
		<input type="checkbox"/> NEW	<input type="checkbox"/> UPDATE	<input type="checkbox"/> PAYMENT					
ORIGINAL SERIAL NO.	ASG.	TYPE	ST.	CTY.	FUND SYMBOL			ACRES/UNITS	RATE
AMC 63806 ET AL									

AMOUNT	ANV. DATE	EXP. DATE	BILL CYC.	S/C	DISTRICT	NEXT BILL	MISC. DATA	U of M	ACTUAL UNITS

ASSIGNMENT SERIAL NO.	ASG.	TYPE	ST.	CTY.	FUND SYMBOL			ACRES/UNITS	RATE

AMOUNT	ANV. DATE	EXP. DATE	BILL CYC.	S/C	DISTRICT	NEXT BILL	MISC. DATA	U of M	ACTUAL UNITS

APPLY REMITTANCE			
ACTION	FUND SYMBOL	CTY.	AMOUNT
FILING FEE			
RENTAL			
UNEARNED			
REFUND			
TOTAL			
AMOUNT DUE			

Remarks:

BY:

DATE:

- ☐ Lease in Escrow?
☐ KGS?
☐ Auto Escalates?
☐ Auto Renew?

Of Interest?
Operating Rights?
Operator
Bond Filed?

FOR MMS USE ONLY

BILLEE	FOREST REFUGE
NUMBER	
OCS SECTION	
CODE	

63803

148674

MAINTENANCE FEE PAYMENT

\$100.00 MAINTENANCE FEE PAYMENT DUE ON OR BEFORE AUGUST 31, 1998
IN LIEU OF ASSESSMENT WORK FOR THE UPCOMING ASSESSMENT
YEAR BEGINNING SEPTEMBER 1 OF THE YEAR NOTED ABOVE.

Bureau Of Land Management
Arizona State Office
222 North Central Avenue
Phoenix, AZ. 85004-2203

THE CLAIMS ARE SITUATED IN SANTA CRUZ COUNTY,
ARIZONA.

COUNT: 10 \$ 1000.00 INT: YES
FOR OFFICIAL USE ONLY

BLM SERIAL NUMBERS

NAMES OF CLAIMS OR SITES

A MC _____ THRU A MC _____

COUNTY BOOK/DOCKET _____, PAGE(S) OR FEE NO(S) _____

A MC _____ THRU A MC _____

COUNTY BOOK/DOCKET _____, PAGE(S) OR FEE NO(S) _____

(OR) IF NOT CONSECUTIVE NUMBERS LIST SEPARATELY BELOW:

BLM SERIAL NUMBERS	NAME OF CLAIMS/SITES	COUNTY BOOK/DOCKET & PAGE OR FEE NUMBER
A MC <u>63806</u>	<u>ALLEGHENY KING</u>	<u>Book 18 page 371</u>
A MC <u>63818</u>	<u>BONANZA "D"</u>	<u>Book 18, page 370</u>
A MC <u>148676</u>	<u>CARNATION</u>	<u>Book 16, page 506</u>
A MC <u>63836</u>	<u>FAVOR DEL CIELO</u>	<u>Book 22, page 181</u>
A MC <u>63838</u>	<u>FRANK LUKE</u>	<u>Book 18, page 460</u>
A MC <u>63840</u>	<u>GRADING</u>	<u>Book 18, page 396</u>
A MC <u>63856</u>	<u>Mc DOKING</u>	<u>Book 18, page 395</u>
A MC <u>63865</u>	<u>PITTSBURG KING</u>	<u>Book 18, page 365</u>
A MC <u>63882</u>	<u>TENNATITE</u>	<u>Book 18, page 366</u>
A MC <u>63883</u>	<u>VE TA GRANDE</u>	<u>Book 22, page 186</u>

CLAIMANT'S NAME: The Bond Mining Trust

ADDRESS: 2060 NORTH HOLLY PL. CITY: HUACHUCA CITY STATE: AZ

☐ CHECK HERE IF THIS
IS A CHANGE OF ADDRESS

PHONE: (520) 456-9439

ZIP: 85616

SIGNATURE: Catherine Bond Ellerson, TRUSTEE
TO RECORD WITH THE COUNTY, ONE CLAIMANT OR THE AGENT MUST SIGN

LIST ALL ADDITIONAL OWNERS ON REVERSE SIDE OF THIS FORM

FOR OFFICIAL USE ONLY

ENTERED INTO COMPUTER: 7/29/98

DATE

INITIALS

VERIFIED

TIME STAMP

JUL 28 8 01 AM '98

LAND MANAGEMENT

10

UNITED STATES
DEPARTMENT OF THE INTERIOR
BUREAU OF LAND MANAGEMENT

RECEIPT AND ACCOUNTING ADVICE

NO. 2389115 04

TS/AZ 07/28/98

Subject: CLAIM MAINTENANCE FEE 1999 (10)

2 7 13

1,000.00

Applicant:

BOND MINING & TRUST
2060 N. HOLLY PLACE
HUACHUCA, AZ
85616

CHECK #5328

Remitter: ADDRESS SAME

Assignor:

LEASE MANAGEMENT DATA											<input type="checkbox"/> NEW	<input type="checkbox"/> UPDATE	<input type="checkbox"/> PAYMENT
ORIGINAL SERIAL NO.		ASG.	TYPE		ST.	CTY.	FUND SYMBOL			ACRES/UNITS	RATE		
000 6 3030 11 11													
AMOUNT	ANV. DATE	EXP. DATE		BILL CYC.	S/C	DISTRICT	NEXT BILL	MISC. DATA	U of M	ACTUAL UNITS			
ASSIGNMENT SERIAL NO.		ASG.	TYPE		ST.	CTY.	FUND SYMBOL			ACRES/UNITS	RATE		
AMOUNT	ANV. DATE	EXP. DATE		BILL CYC.	S/C	DISTRICT	NEXT BILL	MISC. DATA	U of M	ACTUAL UNITS			
APPLY REMITTANCE													
ACTION	FUND SYMBOL		CTY.		AMOUNT								
FILING FEE													
RENTAL													
UNEARNED													
REFUND													
TOTAL													
AMOUNT DUE													
Remarks:													
BY: DATE:													
<input type="checkbox"/> Lease in Escrow?													
<input type="checkbox"/> KGS?	Of Interest?												
<input type="checkbox"/> Auto Escalates?	Operating Rights?												
<input type="checkbox"/> Auto Renew?	Operator												
	Bond Filed?												
FOR MMS USE ONLY													
BILLEE				FOREST REFUGE									
NUMBER													
OCS SECTION													
CODE													

AMC 63803
148676
ERS

MAINTENANCE FEE PAYMENT

\$100.00 MAINTENANCE FEE PAYMENT DUE ON OR BEFORE AUGUST 31, 19____
IN LIEU OF ASSESSMENT WORK FOR THE UPCOMING ASSESSMENT
YEAR BEGINNING SEPTEMBER 1 OF THE YEAR NOTED ABOVE.

BUREAU OF LAND MANAGEMENT
ARIZONA STATE OFFICE
222 NORTH CENTRAL AVENUE
PHOENIX, AZ 85004

COUNT: 10 \$ 1000.00 INT. 1000.00 FOR
OFFICIAL USE ONLY

THE CLAIMS ARE SITUATED IN SANTA CRUZ COUNTY, ARIZONA.

BLM SERIAL NUMBERS

NAMES OF CLAIMS OR SITES

A MC _____ THRU A MC _____
COUNTY BOOK/DOCKET _____, PAGE(S) OR FEE NO(S) _____

A MC _____ THRU A MC _____
COUNTY BOOK/DOCKET _____, PAGE(S) OR FEE NO(S) _____

(OR) IF NOT CONSECUTIVE NUMBERS LIST SEPARATELY BELOW:

BLM SERIAL NUMBERS	NAME OF CLAIMS/SITES	COUNTY BOOK/DOCKET & PAGE OR FEE NUMBER
A MC <u>63806</u>	<u>Allegheny King</u>	<u>Book 18, page 371</u>
A MC <u>63818</u>	<u>Bonanza "D"</u>	<u>Book 18, page 370</u>
A MC <u>148676</u>	<u>Carnation</u>	<u>Book 16, page 586</u>
A MC <u>63836</u>	<u>Favor del Cielo</u>	<u>Book 22, page 181</u>
A MC <u>63838</u>	<u>Frank Luke</u>	<u>Book 18, page 460</u>
A MC <u>63840</u>	<u>Hrading</u>	<u>Book 18, page 396</u>
A MC <u>63856</u>	<u>Mc Doking</u>	<u>Book 18, page 395</u>
A MC <u>63865</u>	<u>Pittsburgh King</u>	<u>Book 18, page 365</u>
A MC <u>63882</u>	<u>Tennantite</u>	<u>Book 18, page 366</u>
A MC <u>63883</u>	<u>Veta Grande</u>	<u>Book 22, page 180</u>
A MC _____	_____	_____
A MC _____	_____	_____

CLAIMANT'S NAME: BOND MINING TRUST

ADDRESS: 2060 No. HOLLY PL. CITY: HUACHUCA STATE: AZ ZIP: 85616

☐ CHECK HERE IF THIS
IS A CHANGE OF ADDRESS PHONE: (520) 456-9839

SIGNATURE: Catherine Bond Ellefson, Trustee
TO RECORD WITH THE COUNTY, ONE CLAIMANT OR THE AGENT MUST SIGN

LIST ALL ADDITIONAL OWNERS ON REVERSE SIDE OF THIS FORM

FOR OFFICIAL USE ONLY

ENTERED INTO COMPUTER: 8/20/97 SR my
DATE INITIALS VERIFIED

TIME STAMP

RECEIVED
BUREAU OF
LAND MANAGEMENT
JUL 30 10 04 AM '97
ARIZONA
STATE OFFICE
PHOENIX, ARIZONA

UNITED STATES
DEPARTMENT OF THE INTERIOR
BUREAU OF LAND MANAGEMENT

Amc 63-03

RECEIPT AND ACCOUNTING ADVICE

NO. 2315102 04

Subject:

CLAIM MAINTENANCE FEE 1998 - 10

TC/AZ

07/30/97

Applicant:

2 2 13

\$1,000.00

CATHERINE BOND ELLEFSON
2060 N HOLLY PL
HUACHUCA CITY AZ 85616

Remitter: CK 5042
520-456-9439

Assignor:

LEASE MANAGEMENT DATA ☐ NEW ☐ UPDATE ☐ PAYMENT

ORIGINAL SERIAL NO.	ASG.	TYPE	ST.	CTY.	FUND SYMBOL	ACRES/UNITS	RATE
AMC 63806, ET AL							

AMOUNT	ANV. DATE	EXP. DATE	BILL CYC.	S/C	DISTRICT	NEXT BILL	MISC. DATA	U of M	ACTUAL UNITS

ASSIGNMENT SERIAL NO.	ASG.	TYPE	ST.	CTY.	FUND SYMBOL	ACRES/UNITS	RATE

AMOUNT	ANV. DATE	EXP. DATE	BILL CYC.	S/C	DISTRICT	NEXT BILL	MISC. DATA	U of M	ACTUAL UNITS

APPLY REMITTANCE

ACTION	FUND SYMBOL	CTY.	AMOUNT
FILING FEE			
RENTAL			
UNEARNED			
REFUND			
TOTAL			
AMOUNT DUE			

Remarks:

BY:

DATE:

- ☐ Lease in Escrow?
☐ KGS?
☐ Auto Escalates?
☐ Auto Renew?

Of Interest?
Operating Rights?
Operator
Bond Filed?

FOR MMS USE ONLY

BILLEE	FOREST REFUGE
NUMBER	
OCS SECTION	
CODE	

RECEIVED
BUREAU OF
LAND MANAGEMENT

AUG 13 10 30 AM '96

ARIZONA
STATE OFFICE
PHOENIX, ARIZONA
MAINTENANCE FEE PAYMENT

**\$100.00 MAINTENANCE FEE PAYMENT DUE ON OR BEFORE AUGUST 31, 19__
IN LIEU OF ASSESSMENT WORK FOR THE UPCOMING ASSESSMENT
YEAR BEGINNING SEPTEMBER 1 OF THE YEAR NOTED ABOVE.**

BUREAU OF LAND MANAGEMENT
ARIZONA STATE OFFICE
3707 NORTH 7TH STREET
PHOENIX, AZ 85014 (OR)
P.O. BOX 16563, PHOENIX, AZ 85011

Ame 148676	
63803 Se	
COUNT: 10	\$ 1000.00 INT: AUS
FOR OFFICIAL USE ONLY	

THE CLAIMS ARE SITUATED IN Santa Cruz COUNTY,
ARIZONA.

BLM SERIAL NUMBERS

NAMES OF CLAIMS OR SITES

A MC _____ THRU A MC _____

COUNTY BOOK/DOCKET _____, PAGE(S) OR FEE NO(S) _____

A MC _____ THRU A MC _____

COUNTY BOOK/DOCKET _____, PAGE(S) OR FEE NO(S) _____

(OR) IF NOT CONSECUTIVE NUMBERS LIST SEPARATELY BELOW:

BLM SERIAL NUMBERS	NAME OF CLAIMS/SITES	COUNTY BOOK/DOCKET & PAGE OR FEE NUMBER
A MC <u>63806</u> 63806	<u>Allegany King</u>	<u>Book 18, page 371</u>
A MC <u>63818</u>	<u>Boranga "D"</u>	<u>Book 18, page 370</u>
A MC <u>148676</u>	<u>Carnation</u>	<u>Book 16, page 506</u>
A MC <u>63836</u>	<u>Fanor del Cielo</u>	<u>Book 22 page 181</u>
A MC <u>63838</u>	<u>Frank Luke</u>	<u>Book 18, page 460</u>
A MC <u>63840</u>	<u>Grading</u>	<u>Book 18, page 396</u>
A MC <u>63856</u>	<u>Mc Rooking</u>	<u>Book 18, page 395</u>
A MC <u>63865</u>	<u>PITTSBURGH KING</u>	<u>Book 18 page 365</u>
A MC <u>63882</u>	<u>Tennantite</u>	<u>Book 18 page 366</u>
A MC <u>63883</u>	<u>Vista Grande</u>	<u>Book 22 page 180</u>

CLAIMANT'S NAME: BOND MINING TRUST

ADDRESS: 2060 North Holly Place CITY: HOACHUCA STATE: AZ

☐ CHECK HERE IF THIS IS A CHANGE OF ADDRESS PHONE: () ZIP: 85616

SIGNATURE: Catherine Bond Elefory Agre
TO RECORD WITH THE COUNTY, ONE CLAIMANT OR THE AGENT MUST SIGN

LIST ALL ADDITIONAL OWNERS ON REVERSE SIDE OF THIS FORM

FOR OFFICIAL USE ONLY

ENTERED INTO COMPUTER: 9/4/96 Seimas ERS
DATE INITIALS VERIFIED

TIME STAMP

43 CFR 3833.0-5(e) (August 30, 1994) REQUIRES THAT THE NAMES OF ALL OF THE OWNERS AND THEIR CURRENT ADDRESSES SHALL BE IDENTIFIED ON ALL INSTRUMENTS REQUIRED TO BE RECORDED OR FILED BY THE REGULATIONS, 43 CFR SUBPART 3833.

CLAIMANT'S NAME: _____

ADDRESS: _____ CITY: _____ STATE: _____

☐ CHECK HERE IF THIS IS CHANGE OF ADDRESS PHONE: (____) _____ ZIP: _____

CLAIMANT'S NAME: _____

ADDRESS: _____ CITY: _____ STATE: _____

☐ CHECK HERE IF THIS IS CHANGE OF ADDRESS PHONE: (____) _____ ZIP: _____

CLAIMANT'S NAME: _____

ADDRESS: _____ CITY: _____ STATE: _____

☐ CHECK HERE IF THIS IS CHANGE OF ADDRESS PHONE: (____) _____ ZIP: _____

CLAIMANT'S NAME: _____

ADDRESS: _____ CITY: _____ STATE: _____

☐ CHECK HERE IF THIS IS CHANGE OF ADDRESS PHONE: (____) _____ ZIP: _____

CLAIMANT'S NAME: _____

ADDRESS: _____ CITY: _____ STATE: _____

☐ CHECK HERE IF THIS IS CHANGE OF ADDRESS PHONE: (____) _____ ZIP: _____

CLAIMANT'S NAME: _____

ADDRESS: _____ CITY: _____ STATE: _____

☐ CHECK HERE IF THIS IS CHANGE OF ADDRESS PHONE: (____) _____ ZIP: _____

CLAIMANT'S NAME: _____

ADDRESS: _____ CITY: _____ STATE: _____

☐ CHECK HERE IF THIS IS CHANGE OF ADDRESS PHONE: (____) _____ ZIP: _____

UNITED STATES
DEPARTMENT OF THE INTERIOR
BUREAU OF LAND MANAGEMENT

RECEIPT AND ACCOUNTING ADVICE

NO. **2228564** 04

Subject: CLAIM MAINTENANCE FEE 1997 (10)

TC/AZ 08/14/96

2 8 13 1,000.00

Applicant:

CATHERINE BOND ELLEFSON
2060 N. HOLLY PL.
HUACHUCA CITY, AZ 85616

Remitter: SAME AS CK. #4568
602-456-9439

Assignor:

LEASE MANAGEMENT DATA										<input type="checkbox"/> NEW		<input type="checkbox"/> UPDATE		<input type="checkbox"/> PAYMENT						
ORIGINAL SERIAL NO.		ASG.	TYPE	ST.	CTY.	FUND SYMBOL				ACRES/UNITS		RATE								
AMC 63806, ET AL																				
AMOUNT	ANV. DATE	EXP. DATE	BILL CYC.	S/C	DISTRICT	NEXT BILL	MISC. DATA	U of M	ACTUAL UNITS											
ASSIGNMENT SERIAL NO.		ASG.	TYPE	ST.	CTY.	FUND SYMBOL				ACRES/UNITS		RATE								
AMOUNT	ANV. DATE	EXP. DATE	BILL CYC.	S/C	DISTRICT	NEXT BILL	MISC. DATA	U of M	ACTUAL UNITS											
APPLY REMITTANCE																				
ACTION	FUND SYMBOL					CTY.	AMOUNT													
FILING FEE																				
RENTAL																				
UNEARNED																				
REFUND																				
TOTAL																				
AMOUNT DUE																				
<input type="checkbox"/> Lease in Escrow? <input type="checkbox"/> KGS? <input type="checkbox"/> Auto Escalates? <input type="checkbox"/> Auto Renew?							Of Interest? Operating Rights? Operator Bond Filed?													
							Remarks: AMC 63806 63818 148674 63836 63838 63840 63856 63865 63882 - 63883 JR													
							BY:							DATE:						
							FOR MMS USE ONLY													
							BILLEE							FOREST REFUGE						
NUMBER																				
OCS SECTION																				
CODE																				

2060 no. Holly place
huachuca city, az. 85616
August 16, 1995

(10) TOTAL
13

The department of the interior
The Bureau of Land Management
3707 no. 7th street
P. O. Box 16563
Phoenix, Arizona 85011-6563

63803

148676

Ar

Dear sir of Madam:

I am enclosing \$1,000. to pay the maintenance fee on
ten claims belonging to the Bond Mining Trust. This
is for the maintenance fee for the fiscal year 1995-96.
The ten claims are listed below, being situated in the
Tyndall Mining District, Santa Cruz County, Arizona, as follows:

Book	page	section	serial #	Name of claim	Range	Township
18	371	1	AMC 63806	Allegheny King /	14E	21S
18	371	1	AMC 63818	Bonanza "D" /	14E	21S
16	506	2	AMC			
			148676 /	Carnation /	14E	21S
#22	181	2	AMC 63836	Favor del Cielo /	14E	21S
18	460	2	AMC 63838	Frank Luke /	14E	21S
18	396	1	AMC 63840	Graking /	14E	21S
18	395	1	AMC 63856	McDoking /	14E	21S
18	365	12/7	AMC 63865	Pittsburgh King /	14E	21S
18	366	2	AMC 63882	Tennantite /	14E	21S
22	180	2/3	AMC 63883	Veta Grande /	14E	21S

Sincerely yours,

Catherine Bond Ellefson
Catherine Bond Ellefson
Lone Trustee
The Bond Mining Trust

PHOENIX, ARIZONA
9:00 A.M.

AUG 22 '95

RECEIVED
BLM AZ STATE OFFICE

STATE OF ARIZONA)
COUNTY OF COCHISE(

ss.

The foregoing instrument was acknowledged before me
this 21st day of August, 1995, by Catherine Bond Ellefson,
Lone Trustee of the Bond Mining Trust.

Elizabeth A. Price
Notary public

My commission expires:

11-08-96

9-6-95 Expires
ENTERED IN COMPUTER

96 Maintenance fee

(10) 2

UNITED STATES
DEPARTMENT OF THE INTERIOR
BUREAU OF LAND MANAGEMENT

RECEIPT AND ACCOUNTING ADVICE

No.2147775 21

WG/AZ 08/22/95

Subject: CLAIM MAINTENANCE FEE 1996 (10) 2 39 13 1,000.00

Applicant:
CATHERINE BOND ELLEFSON
2060 N HOLLY PL
HUACHUCA CITY AZ.85616

Remitter: SAME CK. # 4080

Assignor:

LEASE MANAGEMENT DATA										<input type="checkbox"/> NEW	<input type="checkbox"/> UPDATE	<input type="checkbox"/> PAYMENT
ORIGINAL SERIAL NO.		ASG.	TYPE	ST.	CTY.	FUND SYMBOL			ACRES/UNITS	RATE		
AMD 63806, ET AL												
AMOUNT	ANV. DATE	EXP. DATE	BILL CYC.	S/C	DISTRICT	NEXT BILL	MISC. DATA	U of M	ACTUAL UNITS			
ASSIGNMENT SERIAL NO.		ASG.	TYPE	ST.	CTY.	FUND SYMBOL			ACRES/UNITS	RATE		
AMOUNT	ANV. DATE	EXP. DATE	BILL CYC.	S/C	DISTRICT	NEXT BILL	MISC. DATA	U of M	ACTUAL UNITS			
APPLY REMITTANCE												
ACTION	FUND SYMBOL		CTY.	AMOUNT		Remarks: AME 63806 63818 63836 63838 63840 63856 63865 63882-63883 148676 <i>Se</i>						
FILING FEE												
RENTAL												
UNEARNED												
REFUND												
TOTAL												
AMOUNT DUE						BY:	DATE:					
<input type="checkbox"/> Lease in Escrow?	<input type="checkbox"/> KGS? Of Interest? <input type="checkbox"/> Auto Escalates? Operating Rights? <input type="checkbox"/> Auto Renew? Operator Bond Filed?				FOR MMS USE ONLY							
BILLEE					FOREST REFUGE							
NUMBER												
OCS SECTION												
					CODE							

2060 NO. Holly place
Huachuca city
Arizona 85616
July 21, 1994

(10) y

63803
148676
SR

The department of the interior
The Bureau of Land Management
3707 No. 7th street, P. O. Box 16563
Phoenix, AZ. 85011

Dear sir or madam:

I am enclosing \$1,000. to pay the maintenance fee on
ten claims belonging to the Bond Mining Trust. This is
for the maintenance fee for the fiscal year 1994-95.
The ten claims are listed below, being situated in the
Tyndall Mining District, Santa Cruz County, Arizona, as follows:

Book	page	section	serial #	Name of claim	Range	Township
18	371	1	AMC 63806 ✓	Allegheny King ✓	14 E	21S
18	371	1	AMC 63818 ✓	Bonanza "D" ✓	14 E	21S
16	506	2	AMC 148676 ✓	Carnation ✓	14E	21S
22	181	2	AMC 63836 ✓	Favor del cielo ✓	14E	21S
18	460	2	AMC 63838 ✓	Frank Luke ✓	14E	21S
18	396	1	AMC 63840 ✓	Graking ✓	14E	21S
18	395	1	AMC 63856 ✓	McDoking ✓	14E	21S
18	365	12,7	AMC 63865 ✓	Pittsburgh King ✓	14E	21S
18	366	2	AMC 63882 ✓	Tennantite ✓	14E	21S
22	180	2/3	AMC 63883 ✓	Veta grande ✓	14E	21S

Sincerely yours,

Catherine Bond Ellefson

Catherine Bond Ellefson
Agent
The Bond Mining Trust

PHOENIX, ARIZONA
8:00 A.M.

JUL 25 '94

RECEIVED
BLM AZ STATE OFFICE

STATE of Arizona }
COUNTY OF COCHISE } ss.

The foregoing instrument was acknowledged before me &
this 21st day of July, 1994, by Catherine Bond Ellefson,
Agent for the Bond Mining Trust.

Elizabeth A. Price

Notary public

My commission expires:

11-08-96

address
checked

E. Stolt
8-16-94

ENTERED IN COMPUTER
482 1995 7-26-94 *sewa*

[illegible]

2060 No. Holly Place
Huachuca City, Az. 85616
August 17, 1993

63803
148676
Jr
Lj
1-25-94

The Bureau of Land Management
3707 No. 7th Street
P. O. Box 16563
Phoenix, Az. 85011

Dear Sir or Madam:

I am enclosing \$2,000. to pay the rental fee on ten claims belonging to the Bond Mining Trust. The rental fee is \$1,000. for ten claims for the fiscal year 1992-93, and \$1,000.00 for ten claims rental fee for the fiscal year 1993-94. The ten claims are listed below, being situated in the Tyndall Mining District, Santa Cruz County, Arizona, as follows:

Book	Page	Section	Serial #	Name of claim	Range	Township
18	182 371	1	AMC 63806	Allegheny King ✓	14E	21S
18	370	1	AMC 63818	Bonanza "D" ✓	14E	21S
16	506	2	AMC 148676	Carnation ✓	14E	21S
22	181	2	AMC 63836	Favor del Cielo ✓	14 E	21S
18	460	2	AMC 63838	Frank Luke ✓	14E	21S
18	396	1	-AMC 63840	Graking ✓	14E	21S
18	395	1	AMC 63856	McDoking ✓	14E	21S
18	365	12,7	AMC 63865	Pittsburgh King ✓	14E	21S
18	366	2	-AMC 63882	Tennantite ✓	14E	21S
22	180	2/3	AMC 63883	Veta Grande ✓	14E	21S

Sincerely yours,

Catherine Bond Ellefson

Catherine Bond Ellefson
Agent
THE BOND MINING TRUST

RECEIVED
BLM, AZ STATE OFFICE
Aug 20 '93
9:00 A.M.
PHOENIX, ARIZONA

93 + 94 Rental
ENTERED IN COMPUTER
9/1/93
Jrivas

(10)

UNITED STATES
DEPARTMENT OF THE INTERIOR
BUREAU OF LAND MANAGEMENT

RECEIPT AND ACCOUNTING ADVICE

No. 2044325

Subject:

CLAIM RENTAL FEE 1993 & 1994 (10)

WG/AZ

08/20/93

Applicant:

2 25 13

2,000.00

CATHERINE ELLEFSON
2060 N. HOLLY PLACE
HUACHUCA CITY AZ 85616

Remitter: SAME CK # 953305315

Assignor:

LEASE MANAGEMENT DATA ☐ NEW ☐ UPDATE ☐ PAYMENT

ORIGINAL SERIAL NO.	ASG.	TYPE	ST.	CTY.	FUND SYMBOL	ACRES/UNITS	RATE
AMC 63806, ET AL							

AMOUNT	ANV. DATE	EXP. DATE	BILL CYC.	S/C	DISTRICT	NEXT BILL	MISC. DATA	U of M	ACTUAL UNITS

ASSIGNMENT SERIAL NO.	ASG.	TYPE	ST.	CTY.	FUND SYMBOL	ACRES/UNITS	RATE

AMOUNT	ANV. DATE	EXP. DATE	BILL CYC.	S/C	DISTRICT	NEXT BILL	MISC. DATA	U of M	ACTUAL UNITS

APPLY REMITTANCE

ACTION	FUND SYMBOL	CTY.	AMOUNT
FILING FEE			
RENTAL			
UNEARNED			
REFUND			
TOTAL			
AMOUNT DUE			

Remarks:

BY:

DATE:

- ☐ Lease in Escrow?
☐ KGS?
☐ Auto Escalates?
☐ Auto Renew?

Of Interest?
Operating Rights?
Operator
Bond Filed?

FOR MMS USE ONLY

BILLEE	FOREST REFUGE
NUMBER	
OCS SECTION	
CODE	

CASE FOLDER COPY

AFFIDAVIT OF LABOR PERFORMED

63803
61162

148676

RECEIVED
B.L.M. AZ STATE OFFICE

Nov 13 '92

Catherine Bond Ellefson, being duly sworn, deposes and says that she is the agent for the Bond Mining Trust, a citizen of the United States of America, more than eighteen years of age and that she resides at 87 Holly Plade, Huachuca City, Cochise County,

That she is personally acquainted with the following unpatented claims situated in the Tyndall Mining District, Santa Cruz county, Arizona, duly recorded in the office of the recorder of said County, and the BLM numbers are listed as follows:

Book	Page	BLM Serial No.	Section	Name of Claim	Range	township
25	132	AMC 63805	12	XXXXXX XXXX ALABAMA Maid	14E	21S
18	371	AMC 63806	1	Allegheny King	14E	21S
18	369	AMC 63809	2	Arkansas Traveler	14E	21S
22	381	AMC 63810	12	Art Goebel	14E	21S
10	80	AMC 63812	1	Badger	14E	21S
12	437	AMC 63813	2-3	Black Fox	14E	21S
22	342	AMC 63814	12	Bohlinger	14E	21S
18	215	AMC 63815	1	Bonanza B	14E	21S
18	336	AMC 63816	1	Bonanza C	14 E	21S
18	370	AMC 63818	1	Bonanza D	14E	21S
6	176	AMC 63820	12	Burgoon No. 3	14E	21S
6	178	AMC 63823	12	Burgoon No. 4	14E	21S
17	323	AMC 63824	1,2	Burnt Ore No. 1	14E	21S
16	98	AMC 63825	3	Carl Hayden	14E	21S
11	433	AMC 63826	2	Cobre Abajo	14E	21S
16	53	AMC 63829	35	Cobre de Agua	14E	21S
18	461	AMC 63831	2	Commander Byrd	14E	21S
17	322	AMC 63832	1	Covellite	14E	21S
16	506	AMC 148676	2	Carnation	12E	21S
22	290	AMC 63828	11	Catherine	12E	21E
16	153	AMC 148677	2,3	Esmeralda	14E	21S
22	181	AMC 63836	2	Favor del Cielo	14E	21S
18	460	AMC 63838	2	Frank Luke	14E	21S
25	108	AMC 63839	12	George Wilkins	14E	21S
18	396	AMC 63840	1	Graking	14E	21S
7	421	AMC 63842	1	Hoë Cake	14E	21S
25	131	AMC 63843	12	Hubert Wilkins	14E	21S
6	164	AMC 63844	11	Jersey No. 1 (Girl)	14E	21S
6	165	AMC 63845	11	Jersey Girl No. 2	}	14E 21S
6	169	AMC 63846	11	Jersey Girl No. 3		14E 21S
6	170	AMC 63847	11	JERSEY Girl No. 4		14E 21S
6	173	AMC 63848	11	JERSEY Girl no. 5		14E 21S
16	141	AMC 63849	11	L's Jarias	14E	21S
18	275	AMC 63850	1,2	Last Dollar	14E	21S
18	449	AMC 63851	11,12	Lone Eagle	14E	21S
18	450	AMC 63852	11,12	Lucky Lindbergh	14E	21S
22	341	AMC 63853	11,12	Lucky Lulley	14E	21S
18	456	AMC 63854	2	Majestic	14E	21S
18	395	AMC 63856	1	McDoking	14E	21S
18	275	AMC 63859	1,2	Minnie Bond	14E	21S
16	644	AMC 63860	12	Mulatto Quarts	14E	21S
18	452	AMC 63861	2	Orosca	14E	21S
18	458	AMC 63862	22,7	Ordsburgh King	14E	21S

AFFIDAVIT OF LABOR (Bond Mining Trust)
Continued

Book	Page	AMC Serial No.	Section	Name of Claim	Range	Township
18XXXXX	365	XXXXXX	63863			
16	140	AMC 63866	11	Promontorio	14E	21S
14	146	AMC 63867	2	Quema son	14E	21S
14	152	AMC 63868	1	Quemason No. 2	14E	21S
11	64	AMC 63870	2,12	Red Fox	14E	21S
25	122	AMC 63871	1	Red Fox No. 1	14E	21S
25	122	AMC 63872	1	Red Fox No. 2	14E	21S
25	123	AMC 63873	1	Red Fox No. 3	14E	21S
16	645	AMC 63875	11,12	Ruby Silver	14E	21S
18	37	AMC 63876	2,11	Silver Sadie	14E	21S
18	23	AMC 63877	2	Sister Susie	14E	21S
12	12 439	AMC 63879	2	Squirrel	14E	21S
22	341	AMC 63880	12	Son of David	14E	21S
18	366	AMC 63882	2	Tennantite	14E	21S
22	180	AMC 63883	2/3	XXXXXXXXXX Veta Grande	14E	21S
22	342	AMC 63884	12	The Wandering Jew	14E	21S
25	105	AMC 63885	2	Stephanite Saddle	14E	21S
18	125	AMC 63886	11	The Red Schoolhouse	14E	21S
10	79,80	AMC 63887	2	Wolverine	14E	21S
7	585	AMC 63888	2	Toluachi	14E	21S
16	99	AMC 63889	11,12	Buena Ventura	14E	21S
260	247	AMC 61162	12,7	Queen Anne S.	14E	21S
260	243	AMC 61165	2	The Better Bunch	14E	21S
260	244	AMC 61166	2	Red Garter No. 2	14E	21S
260	245	AMC 61167	2	Toluachi No. 2	14E	21S
260	207	AMC 61171	2	June Schmitz	14E	21S
260	208	AMC 61172	2	K. R. J.	14E	21S
260	209	AMC 61173	2	Swede	14E	21S
260	211	AMC 61174	2	Kraut	14E	21S
260	214	AMC 61177	2	Red Garter	14E	21S
260	215	AMC 61178	2	Roark	14E	21S
260	236	AMC 61189	2	Ken James	14E	21S
260	234	AMC 61190	1	J. P. Wise	14E	21S
260	221	AMC 61192	1	Beauregard	14E	21S

That The Bond Mining Trust whose address is 87 Holly Place, Huachuca City, Az. 85626, is the owner of the above described claims on page 1 and 2 of this document.

That between the first day of September, 1991 and the first day of September, 1992, at least \$1,500. worth of work and improvements was done upon or for the benefit of the said claims,

That the work was performed by Steve Ellefson, who had had mining work experience in the big mine at San Manuel, Arizona, Catherine Bond Ellefson, C. Jeff Owsley, Hallie Ellefson, Jonathan W. Ellefson, Josiah Bond Ellefson, Bill Shields, Troy Stevens, and Chris Ellefson, who is a mining engineer employed by a large mining company. The notarized statement of his work and what it consisted of, is attached to this document. Other work consisted of painting and repairing and building monuments on the property (many of them) and road work and other improvements. Incidentally, Josiah Bond Ellefson, listed as a worker, was also gainfully employed by the big mine at San Manuel, as was Chris Ellefson at one time.

That all of the above work and improvements were made at the expense of The Bond Mining Trust, owner of said claims, for assessment work on them.

RECEIVED
S.M. STATE OFFICE
Nov 13 1991
PHOTOGRAPHY

Affidavit of Labor for the Bond Mining Trust.

page 3

This document is dated this 12th day of November, 1992 .

Catherine Bond Ellefson

Catherine Bond Ellefson
Agent and Lone Trustee for
The Bond Mining Trust

Subscribed by and sworn to before me this 12th day of November,
1992 by Catherine Bond Ellefson.

My Commission Expires 11-8-96

Elizabeth A. Price

Notary Public

9:00 A.M.
PHOENIX, ARIZONA

NOV 13 1992

RECEIVED
ALM. STATE OFFICE

Bond Mining Trust Affidavit of Labor Enclosure

Chris Ellefson
Mining Engineer
1374 Sumac Circle
Concord, California 94521
(510)-827-9758

RECEIVED
JUL 13 '92
9:00 A.M.
PHOENIX, ARIZONA
STATE OFFICE

Mining Engineering Services

Services Performed:

*General mining review of Bond Mining Trust mineral claims in The Santa Rita Mountains in Santa Cruz County, Arizona.

*Economic evaluation of mining alternatives for the Bonanza, Veta Grande and Pittsburg mining claims.

*Geologic Description of the claim areas and a description of the mineralogical potential of the area.

*Preparation of a business prospectus for distribution to major mining companies and other potential investors.

*Information packages sent out to mining companies and other potential investors.

Invoiced Amounts

Labor

Mining Engineering	65 hours @ \$80/hour	\$ 5200.00
Draftsman	100 hours @ 30/hour	\$ 3200.00
Secretary	30 hours @ 10/hour	\$ 300.00

Equipment and Supplies

386 Computer	20 hours @ \$15/hour	\$ 300.00
3 1/4 Computer Supplies		\$ 17.50
Postage		\$ 40.00
Phone		\$ 16.00

Total Invoice Amount

\$ 8873.50

UNITED STATES
DEPARTMENT OF THE INTERIOR
BUREAU OF LAND MANAGEMENT

RECEIPT AND ACCOUNTING ADVICE

CP/AZ NO. 1950684
11/13/92

Subject: AFFIDAVITS OF ASSESSMENT WORK (76)

2 34 12
2 34 08

380.00 ✓
5.00

Applicant: BOND MINING TRUST
87 HOLLY PLACE
HUACHUCA CITY, AZ 85616

SAME - CK #2563

Remitter:

Assignor:

LEASE MANAGEMENT DATA										<input type="checkbox"/> NEW	<input type="checkbox"/> UPDATE	<input type="checkbox"/> PAYMENT
ORIGINAL SERIAL NO.	ASG.	TYPE	ST.	CTY.	FUND SYMBOL				ACRES/UNITS	RATE		
AMC 63805, ET AL												
AMOUNT	ANV. DATE	EXP. DATE	BILL CYC.	S/C	DISTRICT	NEXT BILL	MISC. DATA	U of M	ACTUAL UNITS			
ASSIGNMENT SERIAL NO.	ASG.	TYPE	ST.	CTY.	FUND SYMBOL				ACRES/UNITS	RATE		
AMOUNT	ANV. DATE	EXP. DATE	BILL CYC.	S/C	DISTRICT	NEXT BILL	MISC. DATA	U of M	ACTUAL UNITS			

APPLY REMITTANCE				Remarks: overpayment Ack. of Lois J. Cairnes BY: DATE: 11-16-92
ACTION	FUND SYMBOL	CTY.	AMOUNT	
FILING FEE				
RENTAL				
UNEARNED				
REFUND			5.00	
TOTAL				
AMOUNT DUE				

<input type="checkbox"/> Lease in Escrow?	<input type="checkbox"/> KGS?	<input type="checkbox"/> Auto Escalates?	<input type="checkbox"/> Auto Renew?	<input type="checkbox"/> Of Interest?	<input type="checkbox"/> Operating Rights?	<input type="checkbox"/> Operator	<input type="checkbox"/> Bond Filed?	FOR MMS USE ONLY	
				BILLEE		NUMBER		FOREST REFUGE	
				OCS SECTION		CODE			

CASE FOLDER COPY

NOTICE OF INTENTION TO HOLD
LODE MINING CLAIMS

63803

148677

(7A)

Hereinafter is the Intention to Hold lode mining claims belonging to The Bond Mining Trust, situated in the Tyndall Mining District of Santa Cruz County, Arizona for the fiscal year 1990-91. They are named as follows:

Book	Page	AMC serial Number	Section	Name of Claim	Range	Township
25	132	AMC 63805 ✓	12	Alabama Maid ✓	14E	21S
22	381	AMC 63810 ✓	12	Art Goebel ✓	14E	21S
10	80	AMC 63812 ✓	1	Badger ✓	14E	21S
12	437	AMC 63813 ✓	2-3	Black Fox ✓	14E	21S
22	342	AMC 63814 ✓	12	Bohlinger ✓	14E	21S
18	215	AMC 63815 ✓	1	Bonanza B. ✓	14E	21S
18	336	AMC 63816 ✓	1	Bonanza C. ✓	14E	21S
6	176	AMC 63820 ✓	12	Burgoon # 3 ✓	14E	21S
6	178	AMC 63823 ✓	12	Burgoon #4 ✓	14E	21S
17	323	AMC 63824 ✓	1,2	Burnt Ore No. 1 ✓	14E	21S
11	433	AMC 63826 ✓	2	Cobre Abajo ✓	14E	21S
16	53	AMC 63829 ✓	35	Cobre de Agua ✓	14E	20S
16	506	AMC 148676	2	Carnation	14E	21S
16	98	AMC 63825 ✓	3	Carl Hayden ✓	14E	21S
17	322	AMC 63832 ✓	1	Covellite ✓	14E	21S
16	153	AMC 148677	2,3	Esmeralda	14E	21S
18	460	AMC 63838	2	Frank Luke	14E	21S
7	421	AMC 63842	1	Hoe Cake	14E	21S
6	168	AMC 63844	11	Jersey No. 4	14E	21S
6	170	AMC 63847 ✓	11	Jersey No. 4	14E	21S
6	173	AMC 63848	11	Jersey Girl No. 5	14E	21S
6	174	AMC 63849	11	Jersey Girl No. 5	14E	21S
18	275	AMC 63850	1,2	Last Dollar	14E	21S
18	275	AMC 63850 ✓	1,2	Last Dollar ✓	14E	21S
18	449	AMC 63851 ✓	11,12	Lone Eagle ✓	14E	21S
18	450	AMC 63852 ✓	11,12	Lucky Lindbeggh ✓	14E	21S
22	344	AMC 63853 ✓	11,12	Lucky Lullay ✓	14E	21S
18	458	AMC 63862 ✓	8	Orasco B ✓	14E	21S
16	140	AMC 63866 ✓	11	Promontorio ✓	14E	21S
14	146	AMC 63867 ✓	2	Quemason ✓	14E	21S
14	152	AMC 63868 ✓	1	Quemason No. 2 ✓	14E	21S
11	64	AMC 63870 ✓	1,12	Red Fox ✓	14E	21S
25	122, 23	AMC 63871 ✓	1	Red Fox #1 ✓	14E	21S
25	122	AMC 63872 ✓	1	Red Fox No. 2 ✓	14E	21S
25	123	AMC 63873 ✓	1	Red Fox No. 3 ✓	14E	21S
12	439	AMC 63879 ✓	2	Squirrel ✓	14E	21S
18	366	AMC 63883	2	Toluachi	14E	21S
18	125	AMC 63886 ✓	11	The Red School House ✓	14E	21S
10	797, 80	AMC 63887 ✓	2	Wolverine ✓	14E	21S
7	585	AMC 63888 ✓	2	Toluachi ✓	14E	21S

(Continued Page 2)

9:00 A.M.
PHOENIX, ARIZONA

Nov 20 '91

RECEIVED
BLM AZ STATE OFFICE

NOTICE OF INTENTION TO HOLD
LODE MINING CLAIMS

Book	Page	Serial Number	Section	Name of Claim	Range	Township
16	645	AMc 63875 ✓	11,12	Ruby Silver ✓	14E	21S
260	247	AMC 61162 ✓	12,7	Queen Anne S. ✓	14E	21S
260	243	AMC 61165 ✓	2	The Better Bunch ✓	14E	21S
260	244	AMC 61166 ✓	2	Red Garter No. 2 ✓	14E	21S
260	245	AMC 61167 ✓	2	Toluachi No. 2 ✓	14E	21S
260	243					
	207	AMC 61171 ✓	2	June Schmitz ✓	14E	21S
260	208	AMC 61172 ✓	2	K. R. J. ✓	14E	21S
260	209	AMC 61173 ✓	2	Swede ✓	14E	21S
260	211	AMC 61174 ✓	2	Kraut ✓	14E	21S
260	214	AMC 61177 ✓	2	Red Garter ✓	14E	21S
260	215	AMC 61178 ✓	2	Roark ✓	14E	21S
260	236	AMC 61189 ✓	1#	Ken James ✓	14E	21S
260	234	AMC 61190 ✓	1	J. P. Wise ✓	14E	21S
260	221	AMC 61192 ✓	1	Beauregard ✓	14E	21S

The Bond Mining Trust is the owner of the above listed claims (all of the claims on Page 1 and Page 2 of this document) and I, Catherine Bond Ellefson, the Agent and Lone Trustee, state that we fully intend to do the assessment work on them, but in the meantime we must hold them. I am personally acquainted with these unpatented mining claims. This is for the fiscal year 1990-91.

Dated this 19 day of November, 1991.

The Bond Mining Trust

Catherine Bond Ellefson

by Catherine Bond Ellefson
Agent

Subscribed and sworn to before me, a Notary Public, this 19 day of November, 1991.

Manford K. Metcalf

Notary Public

My Commission expires My Commission Expires Nov. 16, 1993

9:00 A.M.
PHOENIX, ARIZONA

Nov 20 '91

RECEIVED
BLM, AZ STATE OFFICE

87 Holly Place
Huachuca city, Az. 85616
Nov. 19, 1991

Bureau of Land Management
3707 N. 7th Street
P. O. Box 16563
Phoenix, Az. 85011

Dear Sir or Madam,

Last year when I made out the Intention to Hold and the Affidavit of Labor for the Bond Mining Trust, I inadvertently put one of the same claims on each form. Since we had done the assessment work on the claim, it should not have been listed on our Intention to Hold. The claim was No. AMC 63809, the Arkansas Traveler. Though I spelled it differently on each form, it was the same claim.

I live on Social Security and for the time being, at least, this must come out of my own pocket. So \$5. is a lot of money to me, so I'd appreciate a refund of the \$5. I sent in to make an extra listing of the above mentioned claim, The Arkansas Traveler. That was listed on each form for the fiscal year 1989-90.

Thank you for taking care of this.

Sincerely,

Catherine Bond Eldefox
for the Bond Mining Trust

\$5.00 Refund
was Authorized
12-4-1990

Gi
11-22-91

9:00 A.M.
PHOENIX, ARIZONA

Nov 20 '91

RECEIVED
BLM, AZ STATE OFFICE

Form 1370-41
(March 1984)

UNITED STATES
DEPARTMENT OF THE INTERIOR
BUREAU OF LAND MANAGEMENT

RECEIPT AND ACCOUNTING ADVICE

NO. 1667201

SM/AZ

11/21/91

Subject: ASSESSMENTS - INTENT TO HOLD (50) /

2 18 12

250.00

Applicant:

THE BOND MINING TRUST
C/O CATHERINE BOND ELLEFSON
87 HOLLY PLACE
HUACHUCA CITY, AZ 85616

SAME - CK #2133

Remitter:

Assignor:

LEASE MANAGEMENT DATA ☐ NEW ☐ UPDATE ☐ PAYMENT

ORIGINAL SERIAL NO.	ASG.	TYPE	ST.	CTY.	FUND SYMBOL	ACRES/UNITS	RATE
AMC 63805							

AMOUNT	ANV. DATE	EXP. DATE	BILL CYC.	S/C	DISTRICT	NEXT BILL	MISC. DATA	U of M	ACTUAL UNITS

ASSIGNMENT SERIAL NO.	ASG.	TYPE	ST.	CTY.	FUND SYMBOL	ACRES/UNITS	RATE

AMOUNT	ANV. DATE	EXP. DATE	BILL CYC.	S/C	DISTRICT	NEXT BILL	MISC. DATA	U of M	ACTUAL UNITS

APPLY REMITTANCE

ACTION	FUND SYMBOL	CTY.	AMOUNT
FILING FEE			
RENTAL			
UNEARNED			
REFUND			
TOTAL			
AMOUNT DUE			

Remarks:

A del. sqm

BY:

DATE:

- ☐ Lease in Escrow?
☐ KGS?
☐ Auto Escalates?
☐ Auto Renew?

Of Interest?
Operating Rights?
Operator
Bond Filed?

FOR MMS USE ONLY

BILLEE	FOREST REFUGE
NUMBER	
OCS SECTION	
CODE	

CASE FOLDER COPY

148676
63803
61162 SG
~~65012~~ 41

61162 SC
~~65012~~ 42

RECEIVED
B.L.M. AZ STATE OFFICE

7:45 A.M.
PHOENIX, ARIZONA

NOTICE OF INTENTION TO HOLD
(continued)

Book	Page	Serial Number (BLM)	Section	Name of Claim	Township Range.
260	247	AMC 61162.	12,7	Queen Anne S.	14E-15E 21S
260	243	AMC 61165.	2	The Better Bunch	14E 21S
260	244	AMC 61166.	2	Red Garter #2	14E 21S
260	245	AMC 61167.	2	Toluachi No. 2	14E 21S
260	207	AMC 61171.	2	June Schmitz	14E 21S
260	208	AMC 61172.	2	K. R. J.	14E 21S
260	209	AMC 61173.	2	Swede	14E 21S
260	211	AMC 61174.	2	Kraut	14E 21S
16	645	AMC 63875.	11,12	Ruby Silver	14E 21 S
260	214	AMC 61177.	2	Red Garter	14E 21S
260	215	AMC 61178.	2	Roark	14E 21S
260	236	AMC 61189.	1	Ken James	14E 21S
260	234	AMC 61190.	1	J. P. Wise	14E 21S
260	221	AMC 61192.	1	Beauregard	14E 21S

The Bond Mining Trust is the owner of the above listed claims (all the claims in this document) and I, Catherine Bond Ellefson, the Agent and Lone Trustee, state that we fully intend to do assessment work on them, but in the meantime we must hold them. I am personally acquainted with these unpatented mining claims. This is for fiscal year, 1990-91.

Dated this 29th day of November, 1990.

The Bond Mining Trust

by Catherine Bond Ellefson
Catherine Bond Ellefson
Agent

SUBSCRIBED AND SWORN TO before me, a Notary Public, this
29th day of November, 1990

Elizabeth A. Rice
Notary Public

MY COMMISSION EXPIRES

11-8-92

RECEIVED
B.L.M. AZ STATE OFFICE

DEC 03 1990

7:45 A.M.
PHOENIX, ARIZONA

UNITED STATES
DEPARTMENT OF THE INTERIOR
BUREAU OF LAND MANAGEMENT

RECEIPT AND ACCOUNTING ADVICE

NO. 1662420
SM/AZ 12/03/90

Subject: ASSESSMENTS - INTENT TO HOLD (56) 2 46 12 280.00
2 46 08 5.00

Applicant: CATHERINE BOND ELLEFSON
87 HOLLY PLACE
HUACHUCA CITY, AZ 85616 SAME - CK #1725

Remitter:


Assignor:

LEASE MANAGEMENT DATA										<input type="checkbox"/> NEW	<input type="checkbox"/> UPDATE	<input type="checkbox"/> PAYMENT
ORIGINAL SERIAL NO.		ASG.	TYPE	ST.	CTY.	FUND SYMBOL			ACRES/UNITS	RATE		
AMC 63805, ET AL												
AMOUNT	ANV. DATE	EXP. DATE	BILL CYC.	S/C	DISTRICT	NEXT BILL	MISC. DATA	U of M	ACTUAL UNITS			
ASSIGNMENT SERIAL NO.		ASG.	TYPE	ST.	CTY.	FUND SYMBOL			ACRES/UNITS	RATE		
AMOUNT	ANV. DATE	EXP. DATE	BILL CYC.	S/C	DISTRICT	NEXT BILL	MISC. DATA	U of M	ACTUAL UNITS			
APPLY REMITTANCE										Remarks: Overpayment Acknowledged - gm BY: <i>Leis J. Carnal</i> DATE: 12-4-90		
ACTION	FUND SYMBOL		CTY.	AMOUNT								
FILING FEE												
RENTAL												
UNEARNED												
REFUND				5.00								
TOTAL												
AMOUNT DUE												
<input type="checkbox"/> Lease in Escrow?	Of Interest? Operating Rights? Operator Bond Filed?				FOR MMS USE ONLY							
<input type="checkbox"/> KGS?					BILLEE		FOREST REFUGE					
<input type="checkbox"/> Auto Escalates?					NUMBER							
<input type="checkbox"/> Auto Renew?					OCS SECTION							
					CODE							

INDEXED

DOCK

513 PAGE 374

NOTICE OF INTENTION TO HOLD
MINING CLAIMS.63803
148677
61162
CD

This is the Intention to Hold lode mining claims belonging to the
BOND MINING TRUST, situated in the Tyndall Mining District, Santa
Cruz County, Arizona.
They are as follows:

Book	Page	Serial Number (BLM)	Section	Name of Claim	Range, township
10	83	AMC ### 63303	3	Afterglow	14E/21S
25	132	AMC 63805	12	Alabama Maid	14E/21S
XXXXXXXXXXXXXXXXXXXX					
25	134	AMC 63808	1	Pittsburgh Tunnel and Tunnel Site	14E/21S
10	80	Amc 63312	1	Badger	14E/21S
12	437	AMC 63313	2-3	Black Fox	14E/21S
18	215	AMC 63815	1	Bonanza "B"	14E/21S
18	336	AMC 63816	1	Bonanza "C"	14E/21S
6	178	AMC 63323	12	Burgoon No. 4	14E/21S
11	433	AMC 63826	2	Cobre Abajo	14E/21S
16	153	AMC 63353 143677	2/3	Esmeralda	14E/21S
7	421	AMC 63842	1	Hoe Cake	14E/21S
25	131	AMC 63343	12	Hubert Wilkins	14E/21S
6	169	AMC 63845	11	Jersey Girl No. 2	14E/21S
6	169	AMC 63846	11	Jersey Girl N. 3	14E/21S
6	170	AMC 63847	11	Jersey Girl No. 4	14E/21S
6	173	AMC 63848	11	Jersey Girl N. 5	14E/21S
16	141	AMC 63849	11	Las Jarias	14E/21S
18	275 449	AMC 63850	1/2	Last Dollar	14E/21S
18	449	AMC 63851	11/12	Lone Eagle	14E/21S
18	450	AMC 63852	11/12	Lucky Lindbergh	14E/21S
18	458	AMC 63862	2	Orasco B	14E/21S
16	140	AMC 63366	11	Promontorio	14E/21S
14	146	AMC 63867	2	Quemazon	14E/21S
14	152	AMC 63868	1	Quemazon #2	14E/21S
11	64	AMC 63870	1	Red Fox	14E/21S
25	122	AMC 63871	1	Red Fox No. 1	14E/21S
25	122	AMC 63872	1	Red Fox. No. 2	14E/21S
25	123	AMC 63873	1	Red Fox No. 3	14E/21S
12	439	AMC 63879	2	Squirrel	14E/21S
13	125	AMC 63886	11	The Red Schoolhouse	14E/21S
10	79/80	AMC 63887	2	Wolverine	14E/21S
7	535	AMC 63888	2	Toluachi	14E/21S
260	247	AMC 61162	12/7	Queen Anne S.	14E/21S
260	243	Amc 61165	2	THE Better Bunch	14E/21S
260	244	AMC 61166	2	Red Garter # 2	14E/21S
260	245	AMC 61167	2	Toulachi No. 2	14E/21S
260	207	AMC 61171	2	June Schmitz	14E/21S
260	208	AMC 61172	2	KRJ & K. R. J.	14E/21S
260	209	AMC 61173	2	Swede	14E/21S
260	211	AMC 61174	2	Kraut	14E/21S
16	645	AMC 63875	11/12	Ruby Silver	14E/21S

RECEIVED

BLM, AZ STATE OFFICE

DEC 05 1989

4:45 A.M.
PHOENIX, ARIZONA

Notice of Intention U Hold
Mining claims (cont'd)

2

DOCK

513 PAGE 375

Book	Page	Serial Number (BLM)	Section	Name of Claim	Range/Town- ship
260	214	AMC 61177	2	Red Garter	14E/21S
260	215	AMC 61178	2	Roark	14E/21S
260	236	AMC 61189	1	Ken James	14E/21S
260	234	AMC 61190	1	J. P. Wise	14E/21S
260	221	AMC 61192	1	Beauregard	14E/21S

The Bond Mining Trust is the owner of such above listed claims and I, Catherine Bond Ellefson, the Agent and Lone Trustee state that we fully intend to do assessment work on them, but in the meantime we must hold them. I am personally acquainted with these unpatented mining claims.

Dated this 17th day of November, 1989

THE BOND MINING TRUST

Catherine Bond Ellefson

by Catherine Bond Ellefson
Agent and Lone Trustee

SUBSCRIBED AND SWORN TO before me, a Notary ☒ Public, this
17th day of November, 1989

Maryland K. Mikeworth

Maryland K. Mikeworth
Notary Public


MY COMMISSION EXPIRES:


My Commission Expires: 11/15/90

RECEIVED
B.L.M. AZ STATE OFFICE

DEC 05 1989

7:45 A.M.
PHOENIX, ARIZONA

	INSTRUMENT # 898121
	OFFICIAL RECORDS OF
	SANTA CRUZ COUNTY
	MARY LOU G. SAINZ
	REQUEST OF :
	ELLEFSON, CATHERINE BOND
	DATE: 11/20/89 TIME: 11.25
	FEE: 8.00
	BOOK 513 PAGE 374 PAGES: 2



AFFIDAVIT OF LABOR PERFORMED
AND IMPROVEMENTS MADE

INDEXED

MICROFILMED

DOCK 512 PAGE 415

I, Catherine Bond Ellefson, a citizen of the United States of America, more than eighteen years of age and residing at Huachuca City, County of Cochise, Arizona, say that in my capacity as the Agent of the BOND MINING TRUST, am personally acquainted with the unpatented lode mining claims on the page attached hereto, and made a part hereof, which claims are situated in the Tyndall Mining District, Santa Cruz County and recorded in the Books of the Recorder's Office of Santa Cruz County, Az.

Between September 1, 1988 and September 1, 1989, at least ~~the~~ \$3,200. worth of work and improvements were made for the benefits of said claims and made at the expense of the BOND MINING TRUST, owner of the claims, for the purpose of complying with the Laws of the United States regarding assessment work. The employees of the Bond Mining Trust who did the work were: Stephen Scott Ellefson, Albert B. Ellefson, Daniel Lee Most, Bond Ellefson, , Bill Shields and Catherine Bond Ellefson. Stephen Scott Ellefson and Bond Ellefson are experienced young miners who made top wages when they worked at one time in the San Manuel mine at San Manuel, Arizona. The work consisted of 15 ~~yards~~ yards of muck hauled out of the broken adit of the tunnel on the Tennantite claim, restoring monuments and ~~the~~ painting ~~XXXXXXXXXXXX~~ existing ones on many of these claims. Road repair work was done and brush and overhanging tree branches cleared on some of the roads. Many days were spent in this and related work.

The said claims constitute a group of contiguous claims under common ownership and the said annual work was done upon one or more of them for the benefit of all the said claims, pursuant to a common plan of exploration and development of all the said claims.

THE BOND MINING TRUST

Catherine Bond Ellefson

Catherine Bond Ellefson
Agent and Lone Trustee

SIGNED AND SWORN TO before me, a Notary Public, in and for the county of Cochise, this ~~6th~~ day of ~~Oct~~ day of November ~~88~~ 89 1989.

RECEIVED
B.L.M. AZ STATE OFFICE

NOV 16 1989

7:45 A.M.
PHOENIX, ARIZONA

Signed

Judith A. Kage 11-30-89

Notary Public

List of claims on which this Affidavit
of Labor was composed

Book	Page	Serial Number	Name of Claim	Section, Range
13	371	AMC 63306	Allegheeny King	1/14E/ 21S
13	369	AMC 63309	Arkansas Traveler	2/14E 21S
22	331	AMC 63310	Art Goebel	12/14E 21S
18	370	AMC 63318	Bonanza D	1/14 E 21S
6	176	AMC 63320	Burgoon No. 3	12/14 E 21S
17/18	323	AMC 63321	Buena Ventura	12/14E 21S
17/18	323	AMC 63322	Serial AMC 63389	
17	323	AMC 63324	Burnt Ore. no. 1	1,2/14E 21S
17	323	AMC 148676	CARNATION	2/14E 21S
22	290	AMC 63828	Catherine	11/14E 21S
16	53	AMC 63829	Cobre de Agua	35/14E 21S
16	98	AMC 63825	Carl Hayden	3/14E 21S
18	461	AMC 63831	Commander Byrd	2/14E 21S
22	342	AMC 63814	Bohlinger	12/14E 21S
22	131	AMC 63863	Favor Del Cielo	2/14E 21S
18	460	AMC 63838	Frank Luke	2/14E 21S
25	108	AMC 63839	George Wilkins	12/14E 21S
18	396	AMC 63840	Graking	1/14E 21S
6	165	AMC 63844	Jersey Girl No. 1	11/14E 21S
22	341	AMC 63853	Lucky Lulley	11/14E 21S
18	456	AMC 63854	Majestic	2/14E 21S
18	395	AMC 63856	McDoking	1/14E 21S
18	275	AMC 63859	Minnie Bond	1/14E 21S
16	644	AMC 63860	Mulatto Quartz	12/14E 21S
18	457	AMC 63861	Orosca A	2/14E 21S
18	365	AMC 63865	Pittsburgh King	12/14E 21S
18	37	AMC 63876	Silver Sadie	2/14E 21S
18	23	AMC 63877	Sister Susie	2/14E 21S
25	105	AMC 63835	Stephanite Saddle	2/14E 21S
18	366	AMC 63882	Tennantite	2/14E 21S
22	341	AMC 63880	Son of David	12/14E 21S
22	342	AMC 63884	The Wandering Jew	12/14E 21S
22	180	AMC 63833	The Veta Grande	2/3/14E 21S

RECEIVED
B.L.M. AZ STATE OFFICE

NOV 16 1989

7:45 A.M.
PHOENIX, ARIZONA



INSTRUMENT # 897743
OFFICIAL RECORDS OF
SANTA CRUZ COUNTY
MARY LOU G. SAINZ
REQUEST OF :

ELLEFSON, CATHERINE

DATE: 11/03/89 TIME: 11.15

FEE: 14.00

BOOK 512 PAGE 415 PAGES: 2

61162
63805
148076
Jr

09/01/88

RECORDER SYSTEM
SANTA CRUZ COUNTY

11:95

FEE NUMBER 885746
DKT./PAGE-TO PG 480/ 555- 555

DATE RECORDED
TIME RECORDED

09/01/88
10:00

INSTRUMENT :
NOTICE/INTENT HOLD MINING CLM

FEES PAID:
FILING FEE SUR. CH.
5.00 3.00

POST/HANDL ST. CHG.
1.00

PAID BY : THE BOND MINING TRUST
CK. #1080-\$9.00
POSTAGE \$1.00

RECEIVED
B.L.M. AZ STATE OFFICE

SEP 16 1988

7:45 A.M.
PHOENIX, ARIZONA

NOTICE OF INTENTION TO HOLD

DOCK 480 PAGE 555

INDEXED

MICROFILMED

I, Catherine Bond Ellefson, Agent and Lone Trustee of the Bond Mining Trust do hereby declare the firm intention ~~to~~ to hold and do the assessment work on the claims belonging to the Bond Mining Trust. Much work has already been done for the Assessment work year of 1987-88, but much still needs to be done.

Soon, the Affidavit of Labor will be prepared and sent in, so, in the ~~XXXX~~ meantime, I record my intention to hold the claims belonging to the BOND MINING TRUST for the next fiscal year, 1988-89.

The claims are in consecutive order, BLM numbers,

AMC-61162-61194 .
AMC-63805-63826 .
AMC-148676-148677
AMC-63828-63834 .
AMC-63836-63889 .

The BOND MINING TRUST

Catherine Bond Ellefson
Catherine Bond Ellefson

SIGNED AND SWORN TO before me, a Notary Public, in and for the County of Cochise, this 31 day of August, 1988.

Signed Dorothy A. Pyron
Notary Public

My Commission Expires September 7, 1989

RECEIVED
B.L.M. AZ STATE OFFICE

SEP 16 1988

7:45 A.M.
PHOENIX, ARIZONA



INSTRUMENT # 885746
OFFICIAL RECORDS OF
SANTA CRUZ COUNTY
MARY LOU G. SAINZ
REQUEST OF :

ELLEFSON, CATHERINE BOND
DATE: 09/01/88 TIME: 10.00
FEE: 9.00
BOOK 480 PAGE 555 PAGES: 1

NOTICE OF INTENTION TO HOLD

BOOK 455 PAGE 659

I, Catherine Bond Ellefson, agent for THE BOND MINING TRUST do hereby declare that the necessary work for the claims owned by them, has been done and on time, no further work needs to be done for this year, but I am unable to make the Affidavit of Labor today. I must study it over, what claims we have done the work on, what claims for various reasons we may not include. I have had surgery last week, and am simply unable to do the necessary book work.

However, I am going to attend to all this, soon, so in the meantime, record my intention to hold the claims belonging to the BOND MINING TRUST for the next fiscal year, 1987-1988.

THE BOND MINING TRUST

Catherine Bond Ellefson
Catherine Bond Ellefson

Signed and sworn to before me, a Notary Public, in and for the County of Cochise, this _____ day of September.

Signed

Cheri L. Higgins

My Commission Expires _____

My Commission Expires Mar. 31, 1990

SIR:

Attached is a listing of your claims by NAME AND AMC #. In the future, please use both.

The claims are

~~AMC # 61162 thru 61194~~

✓ A MC 61162 thru AMC 61194

plus

✓ A MC 63803 thru 63889

63803 — 63826 → 148676 (CARNATION)

63828 — 63834 → 148677 (ESMA)

63836 — 63889

RECEIVED
B.L.M. AZ STATE OFFICE

OCT 07 1987

7:45 A.M.
PHOENIX, ARIZONA

Lois Carney/
BLM AZ 50 Mining Claims



INSTRUMENT # 875300
OFFICIAL RECORDS OF
SANTA CRUZ COUNTY
MARY LOU SAINZ
REQUEST OF :

CATHERINE ELLEFSON

DATE: 09/02/87 TIME: 10.00

FEE: 8.00

BOOK 455 PAGE 659 PAGES: 1

EL TORO MINES INC.
805 N 19th St
Boise, Idaho
83702

61162
63805-
87552
148676
JR

Boise, Idaho
August 19th, 1986

Mining Claims Section
BLM
P. O. Box 16563
Phoenix, Arizona, 85011

RE: Bond Mining Trust Claims

AMC - 61162-61194 ✓
AMC - 63805-63826 ✓
AMC - 148676-148677 ✓
AMC - 63828-63834 ✓
AMC - 63836-63889 ✓
87552 ✓

Please find enclosed the original affidavit of labor as recorded in the Santa Cruz County Recorder's office on June 16, 1986 — Book 425 Pages 424 - 427, for the mining claims with the above AMC numbers as set forth in Exhibit "A" to the affidavit. You will find the Recorder's Seal on the back of Exhibit "A."

Please file the affidavit in your office pursuant to BLM regulations and advise us of action accomplished.

Sincerely.

June Schmitz

June Schmitz
Vice-Pres.
El Toro Mines

RECEIVED
B.L.M. AZ STATE OFFICE
AUG 22 1986
7:45 a.m.
PHOENIX, ARIZONA

Affidavit of Labor Performed and Improvements Made

AMC
BLM # 61162-61194

AMC-63803-63889
87552
AMC-148676-148677

BOND MINING TRUST CLAIMS

STATE OF ARIZONA

County of SANTA CRUZ
K R JAMES

being duly sworn, deposes and

says that he is a citizen of the United States and more than twenty-one years of age, and resides at PO BOX 736 in PATACONIA County, State of Arizona, and is personally acquainted with the mining claim known as SEE EXHIBIT A

mining claim, situate in TYNDALE

Mining District, County of SANTA CRUZ State of Arizona, the location notice of which

is recorded in the office of the County Recorder of said County, in Book of Records of Mines, at page ; that between the 1st day of SEPT, A. D. 1985

and the 21st day of AUGUST A. D. 1986, at least FIFTEEN

THOUSAND dollars worth of work and improvements were done and performed upon said claim, not including the location work of said claim. Such work

and improvements were made by and at the expense of EL TORO MINES, INC

o LANCIC RESOURCES INC LEASEE to owner S of said claim for the purpose of complying with the laws of the United States

pertaining to assessment of annual work, and K R JAMES, o

KEN Northcote

were the men employed by said owner S and who labored upon said claim, did said work

and improvements, the same being as follows, to-wit:

COMPREHENSIVE & DETAILED GEOLOGICAL
MAPPING & SAMPLING PROGRAM
INCLUDING 2 REPORTS BY MR
KEN Northcote GEOLOGIST
TOTAL COST FROM APRIL 85 TO DECEMBER
1985 \$57,000.00

RECEIVED

B.L.M. AZ STATE OFFICE

AUG 22 1986

7:45 A.M.

PHOENIX, ARIZONA

Bond Mining Trust
Ken Northcote
PRESIDENT, EL TORO MINES, INC

Subscribed and sworn to before me this 10 day of JUNE A. D. 1986

(My commission expires 3-5-1992)

Notary Public.

382 PAGE 300
1984

DOCK 403 PAGE 528
1985

RECEIVED 355 PAGE 209
B.L.M. AZ STAT OFFICE
SEP 24 1984
SANTA CAZ
County, Arizona
Book Page

Name of Claim	Date of Location	BLM Serial Number	Book	Page
Queen Ann S.	06/10/79	A MC 61162	260	247
Bill & Andy	07/20/79	A MC 61161	262	428
Mary Michelle	06/29/79	A MC 61164	262	429
The Better Bunch	07/02/79	A MC 61165	260	243
Red Garter #2	06/15/79	A MC 61166	260	244
Toluachi #2	06/21/79	A MC 61167	260	245
Gino	06/01/79	A MC 61168	260	239
Debbie & J.J.	07/02/79	A MC 61169	260	240
Bob Cat	10/01/79	A MC 61170	265	639
June Schmitz	01/15/79	A MC 61171	260	207
K.R.J.	01/15/79	A MC 61172	260	208
Swede	01/15/79	A MC 61173	260	209
Kraut	01/15/79	A MC 61174	260	211
Eveready	06/18/79	A MC 61175	260	212
Dandy Randy	07/02/79	A MC 61176	260	213
Red Garter	06/15/79	A MC 61177	260	214
Roark	06/05/79	A MC 61178	260	215
The Toe	06/21/79	A MC 61179	260	227
Josiah Bond	06/29/79	A MC 61180	260	226
John Dennis	07/05/79	A MC 61181	260	225
Hope Bond	06/27/79	A MC 61182	260	224
Coyote	06/21/79	A MC 61183	260	223
Albert	06/18/79	A MC 61184	260	229
Cecilia	06/29/79	A MC 61185	260	230
Dolores	07/02/79	A MC 61186	260	231
Siggy	07/05/79	A MC 61187	260	232
Melissa	07/05/79	A MC 61188	260	237
Ken James	07/05/79	A MC 61189	260	236
J. P. Wise	07/05/79	A MC 61190	260	234
Judy	06/29/79	A MC 61191	260	220
Beauregard	07/02/79	A MC 61192	260	221
Lost Love	06/18/79	A MC 61193	260	218
Tom Pulliam	06/21/79	A MC 61194	260	217
Oxy's Miss	10/01/79	A MC 87552	265	642
Afterglow	07/02/08	A MC 63803	10	83
Agua	06/16/13	A MC 63804	15	233
Alabama Maid	10/30/37	A MC 63805	25	132
Allegheny King	03/02/25	A MC 63806	18	371
Apache Hill Tunnel & Tunnel Site	02/07/28	A MC 63807	25	133
Pittsburgh Tunnel & Tunnel Site	06/06/38	A MC 63808	25	134
Arkansas Traveler	10/15/24	A MC 63809	18	369
Art Goebel	01/22/29	A MC 63810	22	381
Ashurst	11/16/11	A MC 63811	14	154
Badger	05/01/08	A MC 63812	10	80
Black Fox	06/10/10	A MC 63813	12	437
Bohlinger	12/20/28	A MC 63814	22	342
Bonanza B	01/19/17	A MC 63815	18	215
Bonanza C	07/02/21	A MC 63816	18	336
Black Bonanza	09/17/21	A MC 63817	18	340
Bonanza D	03/02/25	A MC 63818	18	370
Bonite	03/14/07	A MC 63819	7	396
Burgoon No. 3	02/01/06	A MC 63820	6	176
Burgoon No. 1	01/13/06	A MC 63821	6	173
Burgoon No. 2	02/01/06	A MC 63822	6	175
Burgoon No. 4	01/17/06	A MC 63823	6	178
Burnt Ore No. 1	02/02/14	A MC 63824	17	323
Carl Hayden	02/06/13	A MC 63825	6	98
Cobre Abajo	05/19/09	A MC 63826	11	433
Carnation	03/30/15	A MC 63827	16	506
Catherine	07/02/28	A MC 63828	22	29
Cobre de Agua	01/17/12	A MC 63829	16	432
Cobre de Josephine	06/11/10	A MC 63830	12	461
Commander Byrd	01/25/29	A MC 63831	18	322
Covellite	11/25/13	A MC 63832	17	395
Cuprite	02/23/07	A MC 63833	7	100
Dayton "B"	07/29/35	A MC 63834	25	7.45 A.M.
Esmeralda	01/29/13	A MC 63835	16	PHOENIX, ARIZO
Favor del Cielo	07/01/27	A MC 63836	22	
Florida	01/01/17	A MC 63837	18	
Frank Luke	01/25/29	A MC 63838	18	

RECEIVED
B.L.M. AZ STATE OFFICE
AUG 22 1986

7:45 A.M.
PHOENIX, ARIZO

07.45 A.M.
PHOENIX, ARIZONA

BLM changed to 148676

BLM changed to 148677

DOCK 425 PAGE 425

PHOENIX, ARIZONA

NOV 12 1982

RECEIVED
B.L.M. AZ STATE OF

SEP 12 1983

7.45 A.M.
PHOENIX, ARIZO

Name of claim	Date of Location	BLM Serial Number	Book	Page
George Wilkins	07/11/6	A MC 63839	25	108
2 Graking —	07/01/25	A MC 63840	18	396
3 Graib	01/31/14	A MC 63841	16	328
4 Hoe Cake	04/03/07	A MC 63842	7	421
5 Hubert Wilkins	10/30/37	A MC 63843	25	165
6 Jersey Girl No. 1	01/06/06	A MC 63844	6	167
7 Jersey Girl No. 2	01/06/06	A MC 63845	6	169
77 Jersey Girl No. 3	01/22/06	A MC 63846	6	170
17 Jersey Girl No. 3	01/30/06	A MC 63847	6	172
79 Jersey Girl No. 4	01/30/06	A MC 63848	16	207.45 A.M.
80 Jersey Girl No. 5	07/03/13	A MC 63849	16	PHOENIX, ARIZONA
81 Las Jarlas	03/18/15	A MC 63850	18	495
82 Last Dollar	03/31/28	A MC 63851	18	449
83 Lone Eagle	03/31/28	A MC 63852	18	450
84 Lucky Lindbergh	12/20/28	A MC 63853	22	341
85 Lucky Lulley	01/25/29	A MC 63854	18	456
86 Majestic	11/16/11	A MC 63855	14	144
87 Mark Smith	07/01/25	A MC 63856	18	395
88 McDoking —	01/01/14	A MC 63857	16	319
89 McDonald	07/08/08	A MC 63858	10	82
90 Merry Widow	02/16/17	A MC 63859	18	275
91 Minnie Bond	01/08/16	A MC 63860	16	644
92 Mulatto Quartz	01/25/29	A MC 63861	18	457
93 Orosco A	01/25/29	A MC 63862	18	458
94 Orosco B	01/01/09	A MC 63863	11	62
95 Otter	01/05/09	A MC 63864	11	60
96 Pitlanqu	07/01/24	A MC 63865	18	365
97 Pittsburgh King	03/07/13	A MC 63866	16	140
98 Promontorio	01/13/12	A MC 63867	14	146
99 Quemason	01/13/12	A MC 63868	14	152
100 Quemason No. 1	03/26/07	A MC 63869	7	422
101 Razor Back	01/01/09	A MC 63870	11	64
102 Red Fox	07/01/37	A MC 63871	25	122
103 Red Fox No. 1	07/01/37	A MC 63872	25	123
104 Red Fox No. 2	07/01/37	A MC 63873	25	123
105 Red Fox No. 3	01/09/15	A MC 63874	16	443
106 Riqueza	01/08/16	A MC 63875	16	645
107 Ruby Silver	03/02/16	A MC 63876	18	37
108 Silver Sadie	03/02/16	A MC 63877	18	23
109 Sister Susie	07/31/27	A MC 63878	14	561
110 Smith	06/10/10	A MC 63879	12	439
111 Squirrel	12/20/28	A MC 63880	22	341
112 Son of David	03/15/09	A MC 63881	11	57
113 T	07/01/24	A MC 63882	18	366
114 Tennantite	07/01/27	A MC 63883	22	180
115 Veta Grande	12/10/28	A MC 63884	22	342
116 The Wandering Jew	07/02/35	A MC 63885	25	105
117 Stephanite Saddle				
118 The Red School House	09/29/16	A MC 63886	18	125
119 Wolverine	05/01/08	A MC 63887	10	79
120 Toluachi	04/11/06	A MC 63888	7	585
121 Buena Ventura	01/01/13	A MC 63889	16	99

RECEIVED
B.L.M. AZ STATE OFFICE

SEP 24 1984

07.45 A.M.
PHOENIX, ARIZONA

DOCK 425 PAGE 426

DOCK 382 PAGE 301
1984

DOCK 403 PAGE 529
1985

RECEIVED
B.L.M. AZ STATE OFFICE

SEP 12 1983

DOCK 355 PAGE 210

RECEIVED
B.L.M. AZ STATE OFFICE

07.45 A.M.

PHOENIX, ARIZONA

RECEIVED
B.L.M. AZ STATE OFFICE

AUG 22 1986

7:45 P.
PHOENIX, ARIZONA

AUG 15 1985

07.45 A.M.
PHOENIX, ARIZONA

RECEIVED
B.L.M. AZ STATE OFFICE

NOV 12 1982

07:45 A.M.
PHOENIX, ARIZONA

EXHIBIT A

8-18-1984



United States Department of the Interior

BUREAU OF LAND MANAGEMENT
ARIZONA STATE OFFICE
3707 N. 7th Street
Phoenix, Arizona 85014
(602) 241-5550

IN REPLY REFER TO:

A MC 148676-677
(943-PB)

61162
63803
87552
148676
SR

August 27, 1985

El Toro Mines Inc.

NOTICE TO MINING CLAIMANTS

Your annual filing of an affidavit of assessment work or notice of intention to hold received in this office did not contain all of the correct Bureau of Land Management serial numbers assigned to each claim.

Below are the names of the claims, serial numbers erroneously listed on the affidavit and the correct serial numbers according to our records:

<u>Name of Claim(s)</u>	<u>Incorrect Serial Number(s)</u>	<u>Correct Serial Number(s)</u>
Carnation	A MC 63827	A MC 148676
Esmeralda	A MC 63835	A MC 148677

The regulations under 43 CFR Subpart 3833 state: "Citing the serial number shall comply with the requirement in the Act to file an additional description of the claim."

To receive proper credit in the future, in addition to naming each claim on the affidavit, always include the correct serial numbers assigned to each of the mining claims, mill or tunnel sites.

Sincerely,

Thomas E. Reitmeyer
Mining Claims Section

61162
63803
87552
148676 *SR*

RECEIVED
B.L.M. AZ STATE OFFICE

AUG 15 1985

07:45 A.M.
PHOENIX, ARIZONA

Boise, Idaho
August 12 1985

EL TORO MINES INC
805 N 19th St
Boise, Idaho
83702

BLM
P O BOX 16563
Phoenix Ariz 85011

REF: BOND MINING TRUST

AMC-61162-61194
AMC 63803-63889
87552

I am enclosing the original affidavit of labor as recorded in the Santa Cruze County Records Office on July 24, 1985, for the mining claims having the above A MC numbers as set forth in Exhibit "A" to the affidavit.

Please turn to the back of page three of the exhibit, because that is where the Santa Cruz Recorder affixed her seal.

Please file the affidavit in your office pursuant to BLM regulations and advise us of action accomplished.

Sincerely,

June Schmitz
JUNE SCHMITZ
Vice-Pres
El Toro Mines

AUG 15 1985

07:45 A.M.

PHOENIX, ARIZONA

Affidavit of Labor Performed and Improvements Made

BOND MINING TRUST CLAIMS

STATE OF ARIZONA

County of SANTA CRUZ

K. R. JAMES

being duly sworn, deposes and

says that he is a citizen of the United States and more than twenty-one years of age, and resides at PO BOX 736 PATAGONIA County, State of Arizona, and is personally acquainted with the mining claim known as "see exhibit A"

ATTACHED

mining claim, situate in TYNDALL MINING

Mining District, County of SANTA CRUZ State of Arizona, the location notice of which

is recorded in the office of the County Recorder of said County, in Book EXHIBIT A of Records of Mines, at page EXHIBIT A; that between the 1st day of September, A. D. 1984,

and the 31st day of AUGUST, A. D. 1985, at least TWELVE THOUSAND -

ONE HUNDRED ## (at least \$100.00 per claim) dollars worth of work and improvements were done and performed upon said claim, not including the location work of said claim. Such work

and improvements were made by and at the expense of DOUG MC KIN & ASSOC, CANUCK RESOURCES, EL TORO MINES

owner of said claim for the purpose of complying with the laws of the United States pertaining to assessment of annual work, and K. R. JAMES, DR.

KENNETH NORTHCOTE, LEE BERRYMAN,

were the men employed by said owner S. and who labored upon said claim, did said work and improvements, the same being as follows, to-wit: DETAILED MAPPING,

SAMPLING, GEOLOGICAL TESTING,

INDUCED POLARIZATION & EMT TESTS

RECEIVED

B.L.M. AZ STATE OFFICE

AUG 15 1985

07:45 A.M.

PHOENIX, ARIZONA

BOND MINING TRUST
President of El Toro Mines, Inc.

Subscribed and sworn to before me this 15 day of July, A. D. 1985

(My commission expires 3-5-86) June C. Schmitt Notary Public.

Name of Claim Date of Location BLM Serial Number SEP 24 1984 County, Arizona Book Page

1 Queen Ann S.	06/10/79	A MC 61162	260	247
2 Bill & Andy	07/20/79	A MC 61163	262	428
3 Mary Michelle	06/29/79	A MC 61164	262	429
4 The Better Bunch	07/02/79	A MC 61165	260	243
5 Red Garter #2	06/15/79	A MC 61166	260	244
6 Toluachi #2	06/21/79	A MC 61167	260	245
7 Gino	06/01/79	A MC 61168	260	239
8 Debbie & J.J.	07/02/79	A MC 61169	260	240
9 Bob Cat	10/01/79	A MC 61170	265	639
10 June Schmitz	01/15/79	A MC 61171	260	207
11 K.R.J.	01/15/79	A MC 61172	260	208
12 Swede	01/15/79	A MC 61173	260	209
13 Kraut	01/15/79	A MC 61174	260	211
14 Eveready	06/18/79	A MC 61175	260	212
15 Dandy Randy	07/02/79	A MC 61176	260	213
16 Red Garter	06/15/79	A MC 61177	260	214
17 Roark	06/05/79	A MC 61178	260	215
18 The Toe	06/21/79	A MC 61179	260	227
19 Josiah Bond	06/29/79	A MC 61180	260	226
20 John Dennis	07/05/79	A MC 61181	260	225
21 Hope Bond	06/27/79	A MC 61182	260	224
22 Coyote	06/21/79	A MC 61183	260	223
23 Albert	06/18/79	A MC 61184	260	229
24 Cecilia	06/29/79	A MC 61185	260	230
25 Dolores	07/02/79	A MC 61186	260	231
26 Sigggy	07/05/79	A MC 61187	260	232
27 Melissa	07/05/79	A MC 61188	260	237
28 Ken Jones —	07/05/79	A MC 61189	260	236
29 J. P. Wise —	07/05/79	A MC 61190	260	234
30 Judy	06/29/79	A MC 61191	260	220
31 Beauregard	07/02/79	A MC 61192	260	221
32 Lost Love	06/18/79	A MC 61193	260	218
33 Tom Pulliam	06/21/79	A MC 61194	260	217
34 Oxy's Miss	10/01/79	A MC 87552	265	642
35 Afterglow	07/02/08	A MC 63803	10	83
36 Agua	06/16/13	A MC 63804	15	233
37 Alabama Maid	10/30/37	A MC 63805	25	132
38 Allegheny King —	03/02/25	A MC 63806	18	371
39 Apache Hill Tunnel & Tunnel Site	02/07/28	A MC 63807	25	133
40 Pittsburgh Tunnel & Tunnel Site	06/06/38	A MC 63808	25	134
41 Arkansas Traveler	10/15/24	A MC 63809	18	369
42 Art Goebel	01/22/29	A MC 63810	22	381
43 Ashurst	11/16/11	A MC 63811	14	154
44 Badger	05/01/08	A MC 63812	10	80
45 Black Fox	06/10/10	A MC 63813	12	437
46 Bohlinger	12/20/28	A MC 63814	22	342
47 Bonanza B	01/19/17	A MC 63815	18	215
48 Bonanza C	07/02/21	A MC 63816	18	336
49 Black Bonanza —	09/17/21	A MC 63817	18	340
50 Bonanza D	03/02/25	A MC 63818	18	370
51 Bonite	03/14/07	A MC 63819	7	396
52 Burgoon No. 3	02/01/06	A MC 63820	6	176
53 Burgoon No. 1	01/13/06	A MC 63821	6	173
54 Burgoon No. 2	02/01/06	A MC 63822	6	175
55 Burgoon No. 4	01/17/06	A MC 63823	6	178
56 Burnt Ore No. 1	02/02/14	A MC 63824	17	323
57 Carl Hayden	02/06/13	A MC 63825	6	98
58 Cobre Abajo	05/19/09	A MC 63826	11	433
59 Carnation	03/30/15	A MC 63827	16	506
60 Catherine	07/02/28	A MC 63828	22	29
61 Cobre de Agua	01/17/12	A MC 63829	16	432
62 Cobre de Josephine	06/11/10	A MC 63830	12	461
63 Commander Byrd	01/25/29	A MC 63831	18	382
64 Covellite	11/25/13	A MC 63832	17	395
65 Cuprite	02/23/07	A MC 63833	7	107
66 Dayton "B"	07/29/35	A MC 63834	25	7.45 A.M.
67 Esmeralda	01/29/13	A MC 63835	16	PHOENIX, ARIZON
68 Favor del Cielo	07/01/27	A MC 63836	22	181
69 Florida	01/01/17	A MC 63837	18	214
70 Frank Luke	01/25/29	A MC 63838	18	460

BOND MINING TRUST

PHOENIX, ARIZON

NOV 12 1982

RECEIVED BLM. AZ STATE OF

SEP 12 1983

7.45 A.M. PHOENIX, ARIZON

Claim	Location	Number	Book	Page
73 Graib	01/31/14	A MC 63841	16	328
74 Hoe Cake	04/03/07	A MC 63842	7	421
75 Hubert Wilkins	10/30/37	A MC 63843	25	165
76 Jersey Girl No. 1	01/06/06	A MC 63844	6	167
77 Jersey Girl No. 2	01/06/06	A MC 63845	6	169
77 Jersey Girl No. 3	01/22/06	A MC 63846	6	170
77 Jersey Girl No. 4	01/30/06	A MC 63847	6	172
80 Jersey Girl No. 5	01/30/06	A MC 63848	6	207.45 A.M.
81 Las Jarlas	07/03/13	A MC 63849	16	PHOENIX, ARIZONA
82 Last Dollar	03/18/15	A MC 63850	16	495
83 Lone Eagle	03/31/28	A MC 63851	18	449
84 Lucky Lindbergh	03/31/28	A MC 63852	18	450
85 Lucky Lulley	12/20/28	A MC 63853	22	341
86 Majestic	01/25/29	A MC 63854	18	456
87 Mark Smith	11/16/11	A MC 63855	14	144
88 McDoking	07/01/25	A MC 63856	18	395
89 McDonald	01/01/14	A MC 63857	16	319
90 Merry Widow	07/08/08	A MC 63858	10	82
91 Minnie Bond	02/16/17	A MC 63859	18	275
92 Mulatto Quartz	01/08/16	A MC 63860	16	644
93 Orosco A	01/25/29	A MC 63861	18	457
94 Orosco B	01/25/29	A MC 63862	18	458
95 Otter	01/01/09	A MC 63863	11	62
96 Pitlanqu	01/05/09	A MC 63864	11	60
97 Pittsburgh King	07/01/24	A MC 63865	18	365
98 Promontorio	03/07/13	A MC 63866	16	140
99 Quemason	01/13/12	A MC 63867	14	146
100 Quemason No. 1	01/13/12	A MC 63868	14	152
101 Razor Back	03/26/07	A MC 63869	7	422
102 Red Fox	01/01/09	A MC 63870	11	64
103 Red Fox No. 1	07/01/37	A MC 63871	25	122
104 Red Fox No. 2	07/01/37	A MC 63872	25	123
105 Red Fox No. 3	07/01/37	A MC 63873	25	123
106 Riqueza	01/09/15	A MC 63874	16	443
107 Ruby Silver	01/08/16	A MC 63875	16	645
108 Silver Sadie	03/02/16	A MC 63876	18	37
109 Sister Susie	03/02/16	A MC 63877	18	23
110 Smith	07/31/27	A MC 63878	14	561
111 Squirrel	06/10/10	A MC 63879	12	439
112 Son of David	12/20/28	A MC 63880	11	366
113 T	03/15/09	A MC 63881	18	180
114 Tennantite	07/01/24	A MC 63882	22	342
115 Veta Grande	07/01/27	A MC 63883	22	105
116 The Wandering Jew	12/10/28	A MC 63884	25	
117 Stephanie Saddle	07/02/35	A MC 63885		
118 The Red School House	09/29/16	A MC 63886	10	495
119 Wolverine	05/01/08	A MC 63887	7	585
120 Toluachi	04/11/06	A MC 63888	16	99
121 Buena Ventura	01/01/13	A MC 63889		

ILLEGIBLE COPY
 RECEIVED
 B.L.M. AZ STATE OFFICE
 SEP 24 1984
 07.45 A.M.
 PHOENIX, ARIZONA

DOCK 382 PAGE 301
 1984

DOCK 403 PAGE 529
 1985
 RECEIVED
 B.L.M. AZ STATE OFFICE
 07.45 A.M.
 PHOENIX, ARIZONA

DOCK 355 PAGE 210

AUG 15 1985
 07.45 A.M.
 PHOENIX, ARIZONA

RECEIVED
 B.L.M. AZ STATE OFFICE
 NOV 12 1982
 07:45 A.M.
 PHOENIX, ARIZONA

EXHIBIT A 8-18-1984

5116

13737

rsey Girl No. 3
 rsey Girl No. 4
 rsey Girl No. 5
 as Jarlas
 ast Dollar
 one Eagle
 ucky Lindbergh
 ucky Lulley
 ajestic
 Mark Smith
 McDoking
 McDonald
 Merry Widow
 Minnie Bond
 Mulatto Quartz
 Orosco A
 Orosco B
 Otter
 Pitlanqu
 Pittsburg, King
 Promontorio
 Quemason
 Quemason No. 1
 21 Razor Back
 02 Red Fox
 03 Red Fox No. 1
 04 Red Fox No. 2
 05 Red Fox No. 3
 06 Riqueza
 07 Ruby Silver
 108 Silver Sadie
 109 Sister Susie
 110 Smith
 112 Son of David
 113 T
 114 Tennantite
 115 Veta Grande
 116 The Wandering Jew
 117 The Red School
 House
 119 Wolverine
 120 Toluachi
 121 Buena Ventura

01/30/06
 01/30/11
 07/03/
 03/18/15
 03/31/28
 03/31/28
 12/20/28
 01/25/29
 11/16/11
 07/01/25
 01/01/14
 07/08/08
 02/16/17
 01/08/16
 01/25/29
 01/25/29
 01/01/09
 01/05/09
 07/01/24
 03/07/13
 01/13/12
 01/13/12
 03/26/07
 01/01/09
 07/01/37
 07/01/37
 07/01/37
 01/09/15
 01/08/16
 03/02/16
 03/02/16
 07/31/27
 06/10/10
 12/20/28
 03/15/09
 07/01/24
 07/01/27
 12/10/28
 07/02/35
 09/29/16
 05/01/08
 04/11/06
 01/01/13

A MC 63848
 A MC 63849
 A MC 63850
 A MC 63851
 A MC 63852
 A MC 63853
 A MC 63854
 A MC 63855
 A MC 63856
 A MC 63857
 A MC 63858
 A MC 63859
 A MC 63860
 A MC 63861
 A MC 63862
 A MC 63863
 A MC 63864
 A MC 63865
 A MC 63866
 A MC 63867
 A MC 63868
 A MC 63869
 A MC 63870
 A MC 63871
 A MC 63872
 A MC 63873
 A MC 63874
 A MC 63875
 A MC 63876
 A MC 63877
 A MC 63878
 A MC 63879
 A MC 63880
 A MC 63881
 A MC 63882
 A MC 63883
 A MC 63884
 A MC 63885
 A MC 63886
 A MC 63887
 A MC 63888
 A MC 63889

16
 18
 22
 18
 14
 18
 16
 10
 18
 16
 18
 18
 11
 11
 18
 16
 14
 14
 7
 11
 25
 25
 25
 16
 16
 18
 18
 14
 12
 22
 11
 18
 22
 22
 25
 18
 10
 7
 16

PHOENIX, ARIZONA
 495
 449
 450
 341
 456
 144
 395
 319
 82
 275
 644
 457
 458
 62
 60
 365
 140
 146
 152
 422
 64
 122
 123
 123
 443
 645
 37
 23
 561
 439
 341
 57
 366
 180
 342
 105
 125
 79
 585
 99

DOCK 382 PAGE 301 1984

DOCK 403 PAGE 529 1985
 RECEIVED
 B.L.M. AZ STATE OFFICE
 SEP 12 1983
 07.45 A.M.
 PHOENIX, ARIZONA

AUG 15 1985
 07.45 A.M.
 PHOENIX, ARIZONA

DOCK 355 PAGE 210
 RECEIVED
 B.L.M. AZ STATE OFFICE
 NOV 12 1982
 07:45 A.M.
 PHOENIX, ARIZONA

EXHIBIT A 8-18-1984

5116

COUNTY RECORDER
 SANTA CRUZ
 COUNTY
 STATE OF ARIZONA, County of Santa Cruz - SS.
 do hereby certify that the within instrument was filed and recorded at the request of
 on AUG 23 '84 - 10 15 AM
 Records of Santa Cruz County, Arizona.
 Witness my hand and official seal the day and year first above written.
 MARY LOU G. SAINZ, COUNTY RECORDER
 FEE NO. 13737
 Docket No. 382 Page 299-301
 June Schmitz

Affidavit of Labor Performed and Improvements Made

INDEXED
MICROFILMED
DOCK 382 PAGE 299
1984

STATE OF ARIZONA,
County of Santa Cruz
K. R. JAMES

being duly sworn, deposes and says that he is a citizen of the United States and more than twenty-one years of age, and resides at 2002 PP Patagonia in Patagonia County, State of Arizona, and is personally acquainted with the mining claim known as "SEE EXHIBIT A"
"ATTACHED"

mining claim, situated in TYNDALL MINING DISTRICT Mining District, County of Santa Cruz State of Arizona, the location notice of which is recorded in the office of the County Recorder of said County, in Book EXHIBIT A of Records of Mines, at page EXHIBIT A, that between the 1st day of SEPTEMBER, A. D. 1983, and the 31st day of AUGUST, A. D. 1984, at least FIFTEEN-THOUSAND (at least 100.00 per claim)

dollars worth of work and improvements were performed upon said claim, not including the location work of said claim, and improvements were made by and at the expense of DOUG Mc KIM & ASSOCIATES, and EL TORO MINES owner of said claim for the purpose of complying with the laws of the United States pertaining to assessment of annual work, and

were the men employed by said owner S and who labored upon said claim, did said work and improvements, the same being as follows, to-wit: DETAILED MAPPING, and GEOLOGICAL MAPPING & SAMPLING

RECEIVED
B.L.M. AZ STATE OFFICE
NOV 16 1984
0745 A.M.
PHOENIX, ARIZONA

James R. James
PRESIDENT - EL TORO MINES, INC.

Subscribed and sworn to before me this 21st day of AUGUST, A. D. 1984
(My commission expires 3-5-1984) June C. Schmitz
Notary Public

STATE OFFICE
NOV 16 1984

DOCK 355-209

Date of 07.45 A.M. Serial
Location PHOENIX, ARIZONA Number
Name of Claim County, Arizona Book Page

Queen Ann S.	06/10/79	A MC 61162	260	247
Bill & Andy	07/20/79	A MC 61163	262	428
Mary Michelle	06/29/79	A MC 61164	262	429
The Better Bunch	07/02/79	A MC 61165	260	243
Red Garter #2	06/15/79	A MC 61166	260	244
Toluachi #2	06/21/79	A MC 61167	260	245
Gino	06/01/79	A MC 61168	260	239
Debbie & J.J.	07/02/79	A MC 61169	260	260
Bob Cat	10/01/79	A MC 61170	265	639
June Schmitz	01/15/79	A MC 61171	260	207
K.R.J.	01/15/79	A MC 61172	260	208
Swede	01/15/79	A MC 61173	260	209
Kraut	01/15/79	A MC 61174	260	211
Eveready	06/18/79	A MC 61175	260	212
Dandy Randy	07/02/79	A MC 61176	260	213
Red Garter	06/15/79	A MC 61177	260	214
Roark	06/05/79	A MC 61178	260	215
The Toe	06/21/79	A MC 61179	260	227
Josiah Bond	06/29/79	A MC 61180	260	226
John Dennis	07/05/79	A MC 61181	260	225
Hope Bond	06/27/79	A MC 61182	260	224
Coyote	06/21/79	A MC 61183	260	223
Albert	06/18/79	A MC 61184	260	229
Cecilia	06/29/79	A MC 61185	260	230
Dolores	07/02/79	A MC 61186	260	231
Siggy	07/05/79	A MC 61187	260	232
Melissa	07/05/79	A MC 61188	260	237
Ken James —	07/05/79	A MC 61189	260	236
J. P. Wise —	07/05/79	A MC 61190	260	234
Judy	06/29/79	A MC 61191	260	220
Beauregard	07/02/79	A MC 61192	260	221
Lost Love	06/18/79	A MC 61193	260	218
Tom Pullian	06/21/79	A MC 61194	260	217
Oxy's Miss	10/01/79	A MC 87552	265	642
Afterglow	07/02/08	A MC 63803	10	83
Agua	06/16/13	A MC 63804	15	233
Alabama Maid	10/30/37	A MC 63805	25	132
Allegheny King —	03/02/25	A MC 63806	18	371
Apache Hill Tunnel & Tunnel Site	02/07/28	A MC 63807	25	133
Pittsburgh Tunnel & Tunnel Site	06/06/38	A MC 63808	25	134
Arkansas Traveler	10/15/24	A MC 63809	18	369
Art Goebel	01/22/29	A MC 63810	22	381
Ashurst	11/16/11	A MC 63811	14	154
Badger	05/01/08	A MC 63812	10	80
Black Fox	06/10/10	A MC 63813	12	437
Bohlinger	12/20/28	A MC 63814	22	342
Bonanza B	01/19/17	A MC 63815	18	215
Bonanza C	07/02/21	A MC 63816	18	336
Black Bonanza —	09/17/21	A MC 63817	18	340
Bonanza D	03/02/25	A MC 63818	18	370
Bonite	03/14/07	A MC 63819	7	396
Burgoon No. 3	02/01/06	A MC 63820	6	176
Burgoon No. 1	01/13/06	A MC 63821	6	173
Burgoon No. 2	02/01/06	A MC 63822	6	175
Burgoon No. 4	01/17/06	A MC 63823	6	178
Burnt Ore No. 1	02/02/14	A MC 63824	17	323
Carl Hayden	02/06/13	A MC 63825	6	98
Cobre Abajo	05/19/09	A MC 63826	11	433
Carnation	03/30/15	A MC 63827 148676	16	506
Catherine	07/02/28	A MC 63828	22	29
Cobre de Agua	01/17/12	A MC 63829	16	431
Cobre de Josephine	06/11/10	A MC 63830	12	461
Commander Byrd	01/25/29	A MC 63831	18	322
Covellite	11/25/13	A MC 63832	17	395
Cuprite	02/23/07	A MC 63833	7	100
Dayton "B"	07/29/35	A MC 63834	25	7.45 A.M.
Esmeralda	01/29/13	A MC 63835 148677	16	PHOENIX, ARIZONA
Favor del Cielo	07/01/27	A MC 63836	22	181
Florida	01/01/17	A MC 63837	18	214
Frank Luke	01/25/29	A MC 63838	18	460

NOV 16 1984
07:45 A.M.
PHOENIX, ARIZONA

RECEIVED
B.L.M. STATE OF
SEP 12 1983
07.45 A.M.
PHOENIX, ARIZONA

Affidavit of Labor Performed and Improvements Made

INDEXED

SEP 24 1984

DOCK 382 PAGE 299
1984

STATE OF ARIZONA

County of **SANTA CRUZ**

K. R. JAMES

07.45 A.M.
PHOENIX, ARIZONA

.....being duly sworn, deposes and says that he is a citizen of the United States and more than twenty-one years of age, and resides at **PO BOX 736 PATAGONIA** in **SANTA CRUZ** County, State of Arizona, and is personally acquainted with the mining claim known as **"SEE EXHIBIT A"** **"ATTACHED"**

mining claim, situated in **TYNDALL MINING DISTRICT** Mining District, County of **SANTA CRUZ** State of Arizona, the location notice of which is recorded in the office of the County Recorder of said County, in Book **EXHIBIT A** Records of Mines, at page **EXHIBIT A**, that between the **1ST** day of **SEPTEMBER**, A. D. 19**83**, and the **31ST** day of **AUGUST**, A. D. 19**84**, at least **FIFTEEN THOUSAND** (at least **100.00 per claim**) dollars worth of work and improvements were done and performed upon said claim, not including the location work of said claim. Such work and improvements were made by and at the expense of **DOUG MC KIM & ASSOCIATES, and EL TORO MINES** owner of said claim for the purpose of complying with the laws of the United States pertaining to assessment of annual work, and

.....were the men employed by said owner **S** and who labored upon said claim, did said work and improvements, the same being as follows, to-wit: **DETAILED MAPPING, and GEOLOGICAL MAPPING & SAMPLING**

James R. James
PRESIDENT - EL TORO MINES INC.

Subscribed and sworn to before me this **21** day of **AUGUST**, A. D. 19**84**

(My commission expires **3-5-1984**)

June C. Schmitz
Notary Public

1984

B.L.M. AZ STATE

SANTA CLAY

Name of Claim Date of Location BLM Serial Number Sep 4 1981 Pinal County, Arizona Book Page

Queen Ann S.	06/10/79	A MC 61162	260	247
Bill & Andy	07/20/79	A MC 61163	262	428
Mary Michelle	06/29/79	A MC 61164	262	429
The Better Bunch	07/02/79	A MC 61165	260	243
Red Garter #2	06/15/79	A MC 61166	260	244
Toluachi #2	06/21/79	A MC 61167	260	245
Cino	06/01/79	A MC 61168	260	239
Debbie & J.J.	07/02/79	A MC 61169	260	240
Bob Cat	10/01/79	A MC 61170	265	639
June Schmitz	01/15/79	A MC 61171	260	207
K.R.J.	01/15/79	A MC 61172	260	208
Swede	01/15/79	A MC 61173	260	209
Kraut	01/15/79	A MC 61174	260	211
Eveready	06/18/79	A MC 61175	260	212
Dandy Randy	07/02/79	A MC 61176	260	213
Red Garter	06/15/79	A MC 61177	260	214
Roark	06/05/79	A MC 61178	260	215
The Toe	06/21/79	A MC 61179	260	227
Josiah Bond	06/29/79	A MC 61180	260	226
John Dennis	07/05/79	A MC 61181	260	225
Hope Bond	06/27/79	A MC 61182	260	224
Coyote	06/21/79	A MC 61183	260	223
Albert	06/18/79	A MC 61184	260	229
Cecilia	06/29/79	A MC 61185	260	230
Dolores	07/02/79	A MC 61186	260	231
Siggy	07/05/79	A MC 61187	260	232
Melissa	07/05/79	A MC 61188	260	237
Ken Jones —	07/05/79	A MC 61189	260	236
J. P. Wise —	07/05/79	A MC 61190	260	234
Judy	06/29/79	A MC 61191	260	220
Beauregard	07/02/79	A MC 61192	260	221
Lost Love	06/18/79	A MC 61193	260	218
Tom Pulliam	06/21/79	A MC 61194	260	217
Oxy's Miss	10/01/79	A MC 87552	265	642
Afterglow	07/02/08	A MC 63803	10	83
Agua	06/16/13	A MC 63804	15	233
Alabama Maid	10/30/37	A MC 63805	25	132
Allegheny King —	03/02/25	A MC 63806	18	371
Apache Hill Tunnel & Tunnel Site	02/07/28	A MC 63807	25	133
Pittsburgh Tunnel & Tunnel Site	06/06/38	A MC 63808	25	134
Arkansas Traveler	10/15/24	A MC 63809	18	369
Art Goebel	01/22/29	A MC 63810	22	381
Ashurst	11/16/11	A MC 63811	14	154
Badger	05/01/08	A MC 63812	10	80
Black Fox	06/10/10	A MC 63813	12	437
Bohlinger	12/20/28	A MC 63814	22	342
Bonanza B	01/19/17	A MC 63815	18	215
Bonanza C	07/02/21	A MC 63816	18	336
Black Bonanza —	09/17/21	A MC 63817	18	340
Bonanza D	03/02/25	A MC 63818	18	370
Bonite	03/14/07	A MC 63819	7	396
Burgoon No. 3	02/01/06	A MC 63820	6	176
Burgoon No. 1	01/13/06	A MC 63821	6	173
Burgoon No. 2	02/01/06	A MC 63822	6	175
Burgoon No. 4	01/17/06	A MC 63823	6	178
Burnt Ore No. 1	02/02/14	A MC 63824	17	323
Carl Hayden	02/06/13	A MC 63825	6	98
Cobre Abajo	05/19/09	A MC 63826	11	433
Carnation	03/30/15	A MC 63827	16	506
Catherine	07/02/28	A MC 63828	22	29
Cobre de Agua	01/17/12	A MC 63829	16	432
Cobre de Josephine	06/11/10	A MC 63830	12	432
Commander Byrd	01/25/29	A MC 63831	18	461
Covellite	11/25/13	A MC 63832	17	322
Cuprite	02/23/07	A MC 63833	7	395
Dayton "B"	07/29/35	A MC 63834	25	1067
Esmeralda	01/29/13	A MC 63835	16	152
Favor del Cielo	07/01/27	A MC 63836	22	181
Florida	01/01/17	A MC 63837	18	214
Frank Luke	01/25/29	A MC 63838	18	460

PHOENIX, ARIZONA

07:45 A.M.

NOV 12 1982

RECEIVED
B.L.M. AZ STATE OF
SEP 12 1983
07:45 A.M.
PHOENIX, ARIZONA

EXHIBIT A 8-18-1984

Lone Eagle	03/31/28	A MC 63851	8	450
Lucky Lindbergh	07/31/28	A MC 63852	22	341
Lucky Lulley	— 20/28	A MC 63853	8	456
Majestic	— 25/29	A MC 63854	4	144
Mark Smith	11/16/11	A MC 63855	18	395
McDeking	07/01/25	A MC 63856	16	319
McDonald	01/01/14	A MC 63857	10	82
Merry Widow	07/08/08	A MC 63858	18	275
Minnie Bond	02/16/17	A MC 63859	16	644
Mulatto Quartz	01/08/16	A MC 63860	18	457
Orosco A	01/25/29	A MC 63861	18	458
Orosco B	01/25/29	A MC 63862	11	62
Otter	01/01/09	A MC 63863	11	60
Pitlanqu	01/05/09	A MC 63864	18	365
Pittsburg, King	07/01/24	A MC 63865	16	140
Promontorio	03/07/13	A MC 63866	14	146
Quemason	01/13/12	A MC 63867	14	152
Quemason No. 2	01/13/12	A MC 63868	7	422
Razor Back	03/26/07	A MC 63869	11	64
Red Fox	01/01/09	A MC 63870	25	122
Red Fox No. 1	07/01/37	A MC 63871	25	123
Red Fox No. 2	07/01/37	A MC 63872	25	123
Red Fox No. 3	07/01/37	A MC 63873	16	443
Riqueza	01/09/15	A MC 63874	16	645
Ruby Silver	01/08/16	A MC 63875	18	37
Silver Sadie	03/02/16	A MC 63876	18	23
Sister Susie	03/02/16	A MC 63877	14	561
Smith	07/31/27	A MC 63878	12	439
Squirrel	06/10/10	A MC 63879	22	341
Son of David	12/20/28	A MC 63880	11	57
T	03/15/09	A MC 63881	18	366
Tennantite	07/01/24	A MC 63882	22	180
Veta Grande	07/01/27	A MC 63883	22	342
The Wandering Jew	12/10/28	A MC 63884	25	105
Stephanite Saddle	07/02/35	A MC 63885		
The Red School				
House	09/29/16	A MC 63886	18	125
Wolverine	05/01/08	A MC 63887	10	79
Toluachi	04/11/06	A MC 63888	7	585
Buena Ventura	01/01/13	A MC 63889	16	99

DOCK 382 PAGE 301

1984

RECEIVED
B.L.M. AZ STATE OFFICE

SEP 12 1983

DOCK 355 PAGE 210

07:45 A.M.
PHOENIX, ARIZONA

RECEIVED
B.L.M. AZ STATE OFFICE


NOV 12 1982
07:45 A.M.
PHOENIX, ARIZONA

EXHIBIT A 8-18-1984

5116

13737

FEE NO.



STATE OF ARIZONA, County of Santa Cruz — SS.

I do hereby certify that the within instrument was filed and recorded at the request of

on AUG 23 '84 - 10 15 AM

Docket No.

382

Page

299 & 301

MARY LOU G. SAINZ, COUNTY RECORDER

By

Barbara J. Sato

Deputy

148676

Affidavit of Labor Performed and Improvements Made

MICROFILMED

INDEXED

DOCK 355 PAGE 208

STATE OF ARIZONA

County of Santa Cruz

K. R. JAMES

being duly sworn, deposes and

says that he is a citizen of the United States and more than twenty-one years of age, and resides at PO Box 736 Patagonia County, State of Arizona, and is personally acquainted with the mining claims known as "SEE EXHIBIT A"

"ATTACHED"

mining claim, situate in

TYNDALL MINING DISTRICT

Mining District, County of

SANTA CRUZ

State of Arizona, the location notice of which

is recorded in the office of the County Recorder of said County, in Book EXHIBIT A of Records of Mines, at page EXHIBIT A that between the 1ST day of SEPTEMBER A. D. 1982

and the 31ST day of AUGUST A. D. 1983, at least TWENTY-THOUSAND

(at least \$100.00 per claim)

dollars worth of work and improvements were done and performed upon said claim, not including the location work of said claim. Such work

and improvements were made by and at the expense of PACIFIC CYPRUS MINES LTD, MARCH RESOURCES, EL DORADO MIN., ADMIRALTY MINES & EL TORO MINES, INC.

owner S of said claim for the purpose of complying with the laws of the United States pertaining to assessment of annual work, and

K. R. JAMES, DAVE

JAEGER, CHUCK ICONA, MR. & MRS.

DAVE KURAN

were the men employed by said owner S and who labored upon said claim, did said work and improvements, the same being as follows, to-wit: CORE DRILLING,

GEOLOGIC MAPPING, + RUNNING
I. P. LINES

B.L.M. RECEIVED
AZ STATE OFFICE
SEP 12 1983
07:45 A.M.
PHOENIX, ARIZONA

Subscribed and sworn to before me this

18 day of August A. D. 1983

(My commission expires 3-5-84)

Jane C. Smith

Notary Public.

SANTA CLAY
County, Arizona
Book Page

Name of Claim	Date of Location	BLM Serial Number	Book	Page
Queen Ann S.	06/10/79	A MC 61162 ✓	260	247
Bill & Andy	07/20/79	A MC 61163 ✓	262	428
Mary Michelle	06/29/79	A MC 61164 ✓	262	429
The Better Bunch	07/02/79	A MC 61165 ✓	260	243
Red Garter #2	06/15/79	A MC 61166 ✓	260	244
Toluachi #2	06/21/79	A MC 61167 ✓	260	245
Gino	06/01/79	A MC 61168 ✓	260	239
Debbie & J.J.	07/02/79	A MC 61169 ✓	260	240
Bob Cat	10/01/79	A MC 61170 ✓	265	639
June Schmitz	01/15/79	A MC 61171 ✓	260	207
K.R.J.	01/15/79	A MC 61172 ✓	260	208
Swede	01/15/79	A MC 61173 ✓	260	209
Kraut	01/15/79	A MC 61174 ✓	260	211
Eveready	06/18/79	A MC 61175 ✓	260	212
Dandy Randy	07/02/79	A MC 61176 ✓	260	213
Red Garter	06/15/79	A MC 61177 ✓	260	214
Roark	06/05/79	A MC 61178 ✓	260	215
The Toe	06/21/79	A MC 61179 ✓	260	227
Josiah Bond	06/29/79	A MC 61180 ✓	260	226
John Dennis	07/05/79	A MC 61181 ✓	260	225
Hope Bond	06/27/79	A MC 61182 ✓	260	224
Coyote	06/21/79	A MC 61183 ✓	260	223
Albert	06/18/79	A MC 61184 ✓	260	229
Cecilia	06/29/79	A MC 61185 ✓	260	230
Dolores	07/02/79	A MC 61186 ✓	260	231
Siggy	07/05/79	A MC 61187 ✓	260	232
Melissa	07/05/79	A MC 61188 ✓	260	237
Ken James —	07/05/79	A MC 61189 ✓	260	236
J. P. Wise —	07/05/79	A MC 61190 ✓	260	234
Judy	06/29/79	A MC 61191 ✓	260	220
Beauregard	07/02/79	A MC 61192 ✓	260	221
Lost Love	06/18/79	A MC 61193 ✓	260	218
Tom Pulliam	06/21/79	A MC 61194 ✓	260	217
Oxy's Miss	10/01/79	A MC 87552 ✓	265	642
Afterglow	07/02/08	A MC 63803 ✓	10	83
Agua	06/16/13	A MC 63804 ✓	15	233
Alabama Maid	10/30/37	A MC 63805 ✓	25	132
Allegheny King —	03/02/25	A MC 63806 ✓	18	371
Apache Hill Tunnel & Tunnel Site	02/07/28	A MC 63807 ✓	25	133
Pittsburgh Tunnel & Tunnel Site	06/06/38	A MC 63808 ✓	25	134
Arkansas Traveler	10/15/24	A MC 63809 ✓	18	369
Art Goebel	01/22/29	A MC 63810 ✓	22	381
Ashurst	11/16/11	A MC 63811 ✓	14	154
Badger	05/01/08	A MC 63812 ✓	10	80
Black Fox	06/10/10	A MC 63813 ✓	12	437
Bohlinger	12/20/28	A MC 63814 ✓	22	342
Bonanza B	01/19/17	A MC 63815 ✓	18	215
Bonanza C	07/02/21	A MC 63816 ✓	18	336
Black Bonanza —	09/17/21	A MC 63817 ✓	18	340
Bonanza D	03/02/25	A MC 63818 ✓	18	370
Bonite	03/14/07	A MC 63819 ✓	7	396
Burgoon No. 3	02/01/06	A MC 63820 ✓	6	176
Burgoon No. 1	01/13/06	A MC 63821 ✓	6	173
Burgoon No. 2	02/01/06	A MC 63822 ✓	6	175
Burgoon No. 4	01/17/06	A MC 63823 ✓	6	178
Burnt Ore No. 1	02/02/14	A MC 63824 ✓	17	323
Carl Hayden	02/06/13	A MC 63825 ✓	6	98
Cobre Abajo	05/19/09	A MC 63826 ✓	11	433
Carnation	03/30/15	A MC 63827 ✓ 148676	16	506
Catherine	07/02/28	A MC 63828 ✓	22	29
Cobre de Agua	01/17/12	A MC 63829 ✓	16	432
Cobre de Josephine	06/11/10	A MC 63830 ✓	12	461
Commander Byrd	01/25/29	A MC 63831 ✓	18	322
Covellite	11/25/13	A MC 63832 ✓	17	395
Cuprite	02/23/07	A MC 63833 ✓	7	1067.45 A.M.
Dayton "B"	07/29/35	A MC 63834 ✓	25	152
Emeralda	01/29/13	A MC 63835 ✓ 148677	16	181
Favor del Cielo	07/01/27	A MC 63836 ✓	22	214
Florida	01/01/17	A MC 63837 ✓	18	460
Frank Luke	01/25/29	A MC 63838 ✓	18	

NOV 12 1982
07:45 A.M.
PHOENIX, ARIZONARECEIVED
B.L.M. STATE OF
SEP 12 1983
PHOENIX, ARIZONA

EXHIBIT A 8-18-1983

Claim	Location	Number	Book	Page
George Wilkins	07/01/36	A MC 63839 ✓	25	108
Graking —	07/01/25	A MC 63840 ✓	18	396
Graib	01/31/14	A MC 63841 ✓	16	328
Hoe Cake	04/03/07	A MC 63842 ✓	7	421
Hubert Wilkins	10/30/37	A MC 63843 ✓	25	131
Jersey Girl No. 1	01/06/06	A MC 63844 ✓	6	165
Jersey Girl No. 2	01/06/06	A MC 63845 ✓	6	167
Jersey Girl No. 3	01/22/06	A MC 63846 ✓	6	169
Jersey Girl No. 4	01/30/06	A MC 63847 ✓	6	170
Jersey Girl No. 5	01/30/06	A MC 63848 ✓	6	172
Las Jarías	07/03/13	A MC 63849 ✓	16	141
Last Dollar	03/18/15	A MC 63850 ✓	16	495
Lone Eagle	03/31/28	A MC 63851 ✓	18	449
Lucky Lindbergh	03/31/28	A MC 63852 ✓	18	450
Lucky Lulley	12/20/28	A MC 63853 ✓	22	341
Majestic	01/25/29	A MC 63854 ✓	18	456
Mark Smith	11/16/11	A MC 63855 ✓	14	144
McDoking —	07/01/25	A MC 63856 ✓	18	395
McDonald	01/01/14	A MC 63857 ✓	16	319
Merry Widow	07/08/08	A MC 63858 ✓	10	82
Minnie Bond	02/16/17	A MC 63859 ✓	18	275
Mulatto Quartz	01/08/16	A MC 63860 ✓	16	644
Orosco A	01/25/29	A MC 63861 ✓	18	457
Orosco B	01/25/29	A MC 63862 ✓	18	458
Otter	01/01/09	A MC 63863 ✓	11	62
Pitlanqu	01/05/09	A MC 63864 ✓	11	60
Pittsburg, King	07/01/24	A MC 63865 ✓	18	365
Promontorio	03/07/13	A MC 63866 ✓	16	140
Quemason	01/13/12	A MC 63867 ✓	14	146
Quemason No. 2	01/13/12	A MC 63868 ✓	14	152
Razor Back	03/26/07	A MC 63869 ✓	7	422
Red Fox	01/01/09	A MC 63870 ✓	11	64
Red Fox No. 1	07/01/37	A MC 63871 ✓	25	122
Red Fox No. 2	07/01/37	A MC 63872 ✓	25	123
Red Fox No. 3	07/01/37	A MC 63873 ✓	25	123
Riqueza	01/09/15	A MC 63874 ✓	16	443
Ruby Silver	01/08/16	A MC 63875 ✓	16	645
Silver Sadie	03/02/16	A MC 63876 ✓	18	37
Sister Susie	03/02/16	A MC 63877 ✓	18	23
Smith	07/31/27	A MC 63878 ✓	14	561
Squirrel	06/10/10	A MC 63879 ✓	12	439
Son of David	12/20/28	A MC 63880 ✓	22	341
ST	03/15/09	A MC 63881 ✓	11	57
Tennantite	07/01/24	A MC 63882 ✓	18	366
Veta Grande	07/01/27	A MC 63883 ✓	22	180
The Wandering Jew	12/10/28	A MC 63884 ✓	22	342
Stephanite Saddle	07/02/35	A MC 63885 ✓	25	105
The Red School				
House	09/29/16	A MC 63886 ✓	18	125
Wolverine	05/01/08	A MC 63887 ✓	10	79
Toluachi	04/11/06	A MC 63888 ✓	7	585
Buena Ventura	01/01/13	A MC 63889 ✓	16	99

RECEIVED
B.L.M. AZ STATE OFFICE

SEP 12 1983

BOOK 355 PAGE 210

07:45 A.M.
PHOENIX, ARIZONA

RECEIVED
B.L.M. AZ STATE OFFICE

NOV 12 1982

07:45 A.M.
PHOENIX, ARIZONA

EXHIBIT A 8-18-1983

ROBERT E. CATTANY
ATTORNEY AT LAW
4530 E. RIVER ROAD
TUCSON, ARIZONA 85718

lead 148676-77
lead- 63803-63889
lead- 87552

TO

Bureau of Land Management

201 North Central Ave., - 24th Floor

Phoenix, Arizona 85073

DATE November 8, 1982
AMC 61162 - 61194;
SUBJECT AMC 63803 - 63889
and 87552

updated me

Gentlemen:

I have enclosed the original affidavit of annual labor as recorded in the Santa Cruz County Recorder's Office, for the mining claims having the above subject AMC numbers as set forth in Exhibit A to the affidavit. Please file the affidavit in your office pursuant to BLM regulations.

Sincerely,


R E Cattany

RECEIVED
B.L.M. AZ STATE OFFICE
NOV 12 1982
07:45 A.M.
PHOENIX, ARIZONA

STATE OF ARIZONA, } I hereby certify that the within instrument was filed and recorded
County of SANTA CRUZ } ss. AUG 31 1982, 19 , at 9:42 P.M.
In Docket No. 332, Page 249-251, at the request of

Fee No.:
5306

When recorded mail to:



Witness my hand and official seal.

MARY LOU G. SAINZ

County Recorder

By

Anna L. Pacheco

CHIEF Deputy Recorder

Fee: \$ 5.00

AFFIDAVIT OF PERFORMANCE OF ANNUAL WORK

State of Arizona

County of Pima

ss

DOCK **332** PAGE **249**

RECEIVED
B.L.M. AZ STATE OFFICE

NOV 12 1982

07:45 A.M.

PHOENIX, ARIZONA

1. Robert E. Cattany

Name

4530 E. River Road

Address

Tucson, Arizona

85718

City

State

Zip

being duly sworn according to law deposes and says that they are a citizen of the United States more than eighteen years of age and that all of the facts set forth in this affidavit are true and correct according to the best of their knowledge, information and belief.

2. That they are personally acquainted with the mining claims named See Exhibit A
attached situate in the Tyndall Mining District,

Santa Cruz County, Arizona, the location of which is recorded in the office of
the County Recorder of that County in Book Exhibit A, Page Exhibit A. ~~Notice of~~

~~Location is recorded in Santa Cruz County, Arizona, in Book XXXXXXXXXX, Page XXXXXXXXXX. Notice of~~

3. That between the dates of September 1, 1981 and August 31, 1982

at least One Hundred Dollars (\$ 100.00)
dollars worth of work and improvements were done and performed upon ~~this~~ each claim not including
location work.

4. The work and improvements were made by and at the expense of Candelaria Metals, Inc.
and El Toro Mines, Inc., owners of the mine for the
purpose of complying with the laws of the United States pertaining to assessments or annual work.

5. Freeman, Tatro, Keller, Woods, Coull and Delaossa, employees of
Joy Manufacturing Co., and Bob James, employee of El Toro Mines, Inc.
were the names of the persons employed by the owner who labored to do the work and improvements.

6. The work and improvements done were Core drilling and geologic mapping

Dated August 30, 1982

Signature

Subscribed to and sworn before me, a Notary Public, this 30TH day of August,

1982, by Robert E. Cattany

My Commission expires 10/21/83

Notary Public

SANTA CRUZ

Name of Claim	Date of Location	BLM Serial Number	County, Arizona Book	Page
Queen Ann S.	06/10/79	A MC 61162	260	247
Bill & Andy	07/20/79	A MC 61163	262	428
Mary Michelle	06/29/79	A MC 61164	262	429
The Better Bunch	07/02/79	A MC 61165	260	243
Red Garter #2	06/15/79	A MC 61166	260	244
Toluachi #2	06/21/79	A MC 61167	260	245
Gino	06/01/79	A MC 61168	260	239
Debbie & J.J.	07/02/79	A MC 61169	260	240
Bob Cat	10/01/79	A MC 61170	265	639
June Schmitz	01/15/79	A MC 61171	260	207
K.R.J.	01/15/79	A MC 61172	260	208
Swede	01/15/79	A MC 61173	260	209
Kraut	01/15/79	A MC 61174	260	211
Eveready	06/18/79	A MC 61175	260	212
Dandy Randy	07/02/79	A MC 61176	260	213
Red Garter	06/15/79	A MC 61177	260	214
Roark	06/05/79	A MC 61178	260	215
The Toe	06/21/79	A MC 61179	260	227
Josiah Bond	06/29/79	A MC 61180	260	226
John Dennis	07/05/79	A MC 61181	260	225
Hope Bond	06/27/79	A MC 61182	260	224
Coyote	06/21/79	A MC 61183	260	223
Albert	06/18/79	A MC 61184	260	229
Cecilia	06/29/79	A MC 61185	260	230
Dolores	07/02/79	A MC 61186	260	231
Siggy	07/05/79	A MC 61187	260	232
Melissa	07/05/79	A MC 61188	260	237
Ken James —	07/05/79	A MC 61189	260	236
J. P. Wise —	07/05/79	A MC 61190	260	234
Judy	06/29/79	A MC 61191	260	220
Beauregard	07/02/79	A MC 61192	260	221
Lost Love	06/18/79	A MC 61193	260	218
Tom Pulliam	06/21/79	A MC 61194	260	217
Oxy's Miss	10/01/79	A MC 87552	265	642
Afterglow	07/02/08	A MC 63803	10	83
Agua	06/16/13	A MC 63804	16	233
Alabama Maid	10/30/37	A MC 63805	25	132
Allegheny King —	03/02/25	A MC 63806	18	371
Apache Hill Tunnel & Tunnel Site	02/07/28	A MC 63807	25	133
Pittsburgh Tunnel & Tunnel Site	06/06/38	A MC 63808	25	134
Arkansas Traveler	10/15/24	A MC 63809	18	369
Art Goebel	01/22/29	A MC 63810	22	381
Ashurst	11/16/11	A MC 63811	14	154
Badger	05/01/08	A MC 63812	10	80
Black Fox	06/10/10	A MC 63813	12	437
Bohlinger	12/20/28	A MC 63814	22	342
Bonanza B	01/19/17	A MC 63815	18	215
Bonanza C	07/02/21	A MC 63816	18	336
Black Bonanza —	09/17/21	A MC 63817	18	340
Bonanza D	03/02/25	A MC 63818	18	370
Bonite	03/14/07	A MC 63819	7	396
Burgoon No. 3	02/01/06	A MC 63820	6	176
Burgoon No. 1	01/13/06	A MC 63821	6	173
Burgoon No. 2	02/01/06	A MC 63822	6	175
Burgoon No. 4	01/17/06	A MC 63823	6	178
Burnt Ore No. 1	02/02/14	A MC 63824	17	323
Carl Hayden	02/06/13	A MC 63825	6	98
Cobre Abajo	05/19/09	A MC 63826	11	433
Carnation	03/30/15	A MC 63827	16	506
Catherine	07/02/28	A MC 63828	22	290
Cobre de Agua	01/17/12	A MC 63829	16	53
Cobre de Josephine	06/11/10	A MC 63830	12	432
Commander Byrd	01/25/29	A MC 63831	18	461
Covellite	11/25/13	A MC 63832	17	322
Cuprite	02/23/07	A MC 63833	7	395
Dayton "B"	07/29/35	A MC 63834	25	106
Esmeralda	01/29/13	A MC 63835	16	153
Favor del Cielo	07/01/27	A MC 63836	22	181
Florida	01/01/17	A MC 63837	18	214
Frank Luke	01/25/29	A MC 63838	18	460

RECEIVED
B.L.M. AZ STATE OFFICE

NOV 12 1982

07:45 A.M.

PHOENIX, ARIZONA

EXHIBIT A

Name of Claim	Date of Location	BLM Serial Number	SANTA CRUZ County, Arizona	
			Book	Page
George Wilkins	07/13/36	A MC 63839	25	108
Graking —	07/01/25	A MC 63840	18	396
Graib	01/31/14	A MC 63841	16	328
Hoe Cake	04/03/07	A MC 63842	7	421
Hubert Wilkins	10/30/37	A MC 63843	25	131
Jersey Girl No. 1	01/06/06	A MC 63844	6	165
Jersey Girl No. 2	01/06/06	A MC 63845	6	167
Jersey Girl No. 3	01/22/06	A MC 63846	6	169
Jersey Girl No. 4	01/30/06	A MC 63847	6	170
Jersey Girl No. 5	01/30/06	A MC 63848	6	172
Las Jarias	07/03/13	A MC 63849	16	141
Last Dollar	03/18/15	A MC 63850	16	495
Lone Eagle	03/31/28	A MC 63851	18	449
Lucky Lindbergh	03/31/28	A MC 63852	18	450
Lucky Lulley	12/20/28	A MC 63853	22	341
Majestic	01/25/29	A MC 63854	18	456
Mark Smith	11/16/11	A MC 63855	14	144
McDoking —	07/01/25	A MC 63856	18	395
McDonald	01/01/14	A MC 63857	16	319
Merry Widow	07/08/08	A MC 63858	10	82
Minnie Bond	02/16/17	A MC 63859	18	275
Mulatto Quartz	01/08/16	A MC 63860	16	644
Orosco A	01/25/29	A MC 63861	18	457
Orosco B	01/25/29	A MC 63862	18	458
Otter	01/01/09	A MC 63863	11	62
Pitlanque	01/05/09	A MC 63864	11	60
Pittsburg King	07/01/24	A MC 63865	18	365
Promontorio	03/07/13	A MC 63866	16	140
Quemason	01/13/12	A MC 63867	14	146
Quemason No. 2	01/13/12	A MC 63868	14	152
Razor Back	03/26/07	A MC 63869	7	422
Red Fox	01/01/09	A MC 63870	11	64
Red Fox No. 1	07/01/37	A MC 63871	25	122
Red Fox No. 2	07/01/37	A MC 63872	25	123
Red Fox No. 3	07/01/37	A MC 63873	25	123
Riqueza	01/09/15	A MC 63874	16	443
Ruby Silver	01/08/16	A MC 63875	16	645
Silver Sadie	03/02/16	A MC 63876	18	37
Sister Susie	03/02/16	A MC 63877	18	23
Smith	07/31/27	A MC 63878	14	561
Squirrel	06/10/10	A MC 63879	12	439
Son of David	12/20/28	A MC 63880	22	341
+T	03/15/09	A MC 63881	11	57
Tennantite	07/01/24	A MC 63882	18	366
Veta Grande	07/01/27	A MC 63883	22	180
The Wandering Jew	12/10/28	A MC 63884	22	342
Stephanite Saddle	07/02/35	A MC 63885	25	105
The Red School House	09/29/16	A MC 63886	18	125
Wolverine	05/01/08	A MC 63887	10	79
Toluachi	04/11/06	A MC 63888	7	585
Buena Ventura	01/01/13	A MC 63889	16	99

RECEIVED
B. L. M. AZ STATE OFFICE

NOV 12 1982

07:45 A. M.
PHOENIX, ARIZONA

EXHIBIT A

NOTICE!!

These documents have been scanned!

Do not place un-scanned documents beneath this notice!

Do not remove this notice from this file!

GPO Jacket No. 560-102
Print Order 61540
Rise Business Services, LLC
Job=AZ15 8/14/2019



Box Number= AZ15216



Claim Begin-End: AMC148676-AMC148677

5 Miscellaneous



AZ15216-1

AMC148676-AMC153075



Ebert, Rodney <rebert@blm.gov>

AMC 6383

AMC 148676

Current Mailing Address

Chris Ellefson <csellefson@earthlink.net>
To: "Ebert, Rodney" <rebert@blm.gov>

Tue, Mar 24, 2015 at 10:53 AM

Hi Rod,

The mailing address is correct on the past 4 years filings and is as follows:

Bond Mining Trust

Christian Ellefson, Agent

12914 E Camino Remuda

Tucson, AZ 85749

Regards, Chris Ellefson

From: Ebert, Rodney [mailto:rebert@blm.gov]**Sent:** Thursday, March 12, 2015 9:25 AM**To:** csellefson@earthlink.net**Subject:** Current Mailing Address

Hi, Mr. Ellefson.

[Quoted text hidden]

NOTICE!!

These documents have been scanned!

Do not place un-scanned documents beneath this notice!

Do not remove this notice from this file!

GPO Jacket No. 560-102
Print Order 61540
Rise Business Services, LLC
Job=AZ15 8/14/2019



Box Number= AZ15216



Claim Begin-End: AMC148676-AMC148677

6 Location Notices-Amendments and Supporting Documents



AZ15216-1

AMC148676-AMC153075

A MC 63827,
A MC 63835,
A MC 148676 and
A MC 148677 (952)

January 19, 1982

Bond Mining Trust
Attn: Mrs. June Schmitz
c/o 805 N 19th Street
Boise, Idaho 83702

Dear Mrs. Schmitz:

On January 8, 1982 you filed location notices for the Carnation and Esmeralda mining claims, serial numbers A MC 148676 and A MC 148677, respectively.

These notices indicate that the above claims are relocations of the claims serialized A MC 63827 and A MC 63835. Therefore, we are closing our case files for A MC 63827 and A MC 63835.

Sincerely,

/s/ Mario L. Lopez

Mario L. Lopez
Chief, Branch of Lands
and Minerals Operations

cc: Mrs. Catherine Bond Ellefson

NGarneau;cjs

YB
BB
229

1-19-82
file Amc 148676 & 148677

Dear Sirs

We were told a while back that we owed you maps of two claims. We were sorry for the oversight and for any inconvenience it may have caused.

On the 2 maps I included the surrounding claims so that they can be easily identified

Thanks for your patience

Sincerely

Catherine Bond Ellefson, Agent
The Bond Mining Trust
Box 123
Sonora, Az. 85837

ARIZONA STATE OFFICE
BU. LAND MANAGEMENT

JAN 20 1982

7:45 A.M.
PHOENIX, ARIZONA



Bobcat

JUNE C. SCHMIT
805 NORTH 19th
BOISE, IDAHO 83702

Re: A MC 63803 -
A MC 889 (952)
Dear Polly -

Here is the
map that

goes with the
Esmeralda & Carnation
Mining Claims - for
the Bond Mining Trust
by Ed. Zoro. Inc.

I found out why
Mrs. Ellefson has
been upset - It seems
that Paul Spor of
Condalaria Metals, (who

has a lease to purchase
from us), has requested
that they be part owners,
or that it be how she
understood their
request. The Bond
Mining Trust is
the only owner the
rest of us are buying
it from her.

Sincerely -
June Schmitz

Added to Policy Bailey on photo
Jan 4, 1982

NOTES

Jan 4, 1982

Re: A MC 63803Ch
A MC 63889(952)

Dear Mr. Peterson

I have received the copy of the letter you wrote to Mrs. Ellifson re: the Bond Mining Trust.

She is the owner & we are the buyers, having paid them a substantial sum of money for the past couple of years. All the claims are in her name, but I have paid all the fees. We have documents to show these facts.

I would appreciate it if you send copies of all correspondence with us to make sure your regulations are fully executed.

ARIZONA STATE OFFICE
BU. LAND MANAGEMENT

JAN 8 1982

June Schmitz
Vice Pres, El Joro
Mines.

7:45 A.M.
PHOENIX, ARIZONA

NOTICE OF LOCATION

NOTICE IS HEREBY GIVEN That the CARNATION Mining Claim was located by BOND MINING TRUST on this 15 day of December 1981, for mining purposes. Said claim is 1500 feet in length along the vein or deposit of mineral-bearing rock in place and 300 feet in width on each side of the center of said vein or deposit, from end to end of said claim. The general course of this claim is East - West

and is situated in the Syndall Mining District, Santa Cruz County, Arizona, about 14 m. NW of Patagonia + Primarily Recorded on March 30, 1915, in Book 16 P 506
NE corner Sec 2 R 14 E T 21 S

(Write on above lines the distance and direction the claim is from some permanent and natural object, such as a mountain, peak, stream, etc.)
This claim runs from the discovery monument, or stake on which the notice is posted, 700 feet in a Easterly direction to the East center end monument, or stake, and 800 feet in a Westerly direction from the aforesaid location monument, or stake, to the West center end monument or stake, and is also marked by two corner monuments, or stakes, at each end of said claim, one on each side of and 300 feet from the center end monuments, or stakes, making the claim in the form of a parallelogram.

ARIZONA STATE OFFICE
BU. LAND MANAGEMENT

JAN 8 1982

7:45 A.M.

PHOENIX, ARIZONA

How to fill out a location notice:

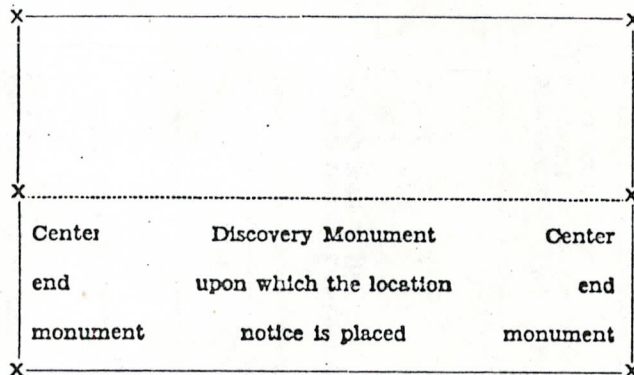
The Bond Mining Trust
June Schmitz
Catherine Bond Ellefson
Locator.

How to monument a claim:

NOTICE OF LOCATION

Notice is hereby given that the COPPER KING Mining Claim was located by JOHN DOE AND RICHARD ROE on this the 11th day of June 1950, for mining purposes. Said claim is 1500 feet in length along this vein or deposit of mineral-bearing rock in place, and 300 feet in width on each side of the center of said vein or deposit from end to end of claim. The general course of this claim is NORTH AND SOUTH and it is situated in the WRIGHTSON mining district SANTA CRUZ County, Arizona, about TWO MILES SOUTH-EAST FROM ROCK PEAK. This claim runs from the discovery monument or stake, upon which the notice is posted, 750 feet in a SOUTHERLY direction to the SOUTHERLY center end monument, or stake, and 750 feet in a NORTHERLY direction from the aforesaid location monument, or stake, to the NORTHERLY center end monument, or stake, and is also marked by two corner monuments, or stakes, at each end of said claim, one on each side of and 300 feet from the center end monuments, or stakes, making claim in the form of a parallelogram.

JOHN DOE,
RICHARD ROE,
Locators.



Stone monuments must be three feet high. Stakes must be four feet above ground and substantial, no thickness is specified.

You can record as soon as you locate if you desire to, and do your location work at any time within 90 days from date of location.

REORDER FROM
Wilde Stationers
NOGALES, ARIZONA

Omega 6456



8826

FEE NO.

STATE OF ARIZONA, County of Santa Cruz - SS.

I do hereby certify that the within instrument was filed and recorded at the request of June Schmitz on DEC 21 1981 at 9:51 o'clock A. M. Docket No. 317 Page 157

Records of Santa Cruz County, Arizona.

WITNESS my hand and official seal the day and year first above written.

MARY LOU G. SAINZ, COUNTY RECORDER

By Anna L. Pacheco
Chief Deputy

ARIZONA STATE OFFICE
BU. LAND MANAGEMENT

JAN 8 1982

7:45 A.M.
PHOENIX, ARIZONA

NOTICE OF LOCATION
OF THE

MINING CLAIM

STATE OF ARIZONA

} ES.
County,

I, _____
hereby certify that I am a locator of the within
named claim and that the location work was per-
formed thereon within 90 days from the date of loca-
tion, to the full amount and in the manner required
by law.

WITNESS My hand and seal this _____

_____ day of _____ 19 _____

_____ (Seal)

This claim is a re-location of an abandoned mining
claim known as the

Mining Claim. (When you re-locate an old claim do
not fail to write the name of the old claim on the
above blank line.)



ESMERALDA

COBRE DE AGUA

CARL HAYDEN

VETA GRANDE


BOND MINING TRUST

THIS IS THE LOCATION OF THE ESMERALDA
MINING CLAIM IN THE TYNDALL MINING DIST,
SANTA CRUZ CO., ARIZONA

ARIZONA STATE OFFICE
BU. LAND MANAGEMENT

JAN 20 1982

7:45 A.M.
PHOENIX, ARIZONA



BOND MINING TRUST

THIS IS THE LOCATION OF THE CARNATION
MINING CLAIM IN THE TYNDALL MINING DIST,
SANTA CRUZ CO., ARIZONA

ARIZONA STATE OFFICE
BU. LAND MANAGEMENT

JAN 20 1962

7:45 A.M.
PHOENIX, ARIZONA

CARNATION

SEC 36
R14 E
T20 S

DOCK 35

PAGE 157

R14 E

DOCK 318 PAGE 281

36


Sec 36
R14 E
T20 S

PITLANQUE		THE TOE		COYOTE		CELILIA ✓	
JOSEPHINE (PAT.)		JOSIAH BOND		ALBERT ✓		SIGGY ✓	
ASHURST		EMMA (PAT.)		JOHN DENNIS		DOLORES	
COBRE DE AGUA		HOPE BOND		LOST LOVE		JUDY	
SMITH		TOM PULLIAM		CUPRITE		BONITE	
ESMERALDA		MARK SMITH		EVEREADY		ROAR	
CARL HAYDEN		COBRE DE JOSEPHINE		COBRE ABASO		CARNATION ✓	
VETA GRANDE		FAVOR DEL CIELO		TENNANTITE		BEAUREGARD	
COMMANDER BYRD		FRANK LUKE		GROSCO		BONANZA "B"	
HATBEST		SWEDS		"A"		BONANZA "D"	
El Joro Mining Inc.		KRT		JUNE SCHNITZ		BONANZA "C"	
JUNE C. SCHMITZ		DAYTON "B"		GROSCO "B"		MINNIE BOND	
305 NORTH 19th		MARY MICHELLE		QUEMASON #1		GRAIB	
BOISE, IDAHO 83702		DANDY RANDY		RED CARTER		GRAKING	
for Bond Mining Trust owners		LAST DOLLAR		QUEMASON #2		BLACK BONANZA	
BLACK		THE AER		KEN TAN		MC DONA	

ARIZONA STATE OFFICE
BU. LAND MANAGEMENT

JAN 18 1982

7:45 A.M.
PHOENIX, ARIZONA



FEE NO. 127

STATE OF ARIZONA, County of Santa Cruz, SS.

I do hereby certify that the within instrument was filed and recorded at the request of Jane C. Schmitz
on JAN 8 1982 at 9:40 o'clock A. M. Docket No. 318 Page 281
Records of Santa Cruz County, Arizona.

WITNESS my hand and official seal the day and year first above written.

MARY LOU G. SAINZ, COUNTY RECORDER

By

Elinor B. Huerta

Deputy

This is being
refiled in
Santa Cruz
Cty Court
House

1-4-82

MC 148678

35

R 14 E

ARIZONA STATE OFFICE
BU. LAND MANAGEMENT

JAN 8 1982

7:45 A.M.
PHOENIX, ARIZONA

3
A
T

15863

FEE NO.

STATE OF ARIZONA, County of Santa Cruz - SS.

I do hereby certify that the within instrument was filed and recorded at the request of

on JUL 10 1979

Records of Santa Cruz County, Arizona.

WITNESS my hand and official seal the day and year first above written.

G. ESPINOSA MORENO, COUNTY RECORDER

By Mary Lou [Signature] CHIEF DEPUTY

COUNTY RECORDS

June C. Schmitz
M. Doc No. 260 Page 229-233

CARL HAYDEN		PITLANQUE		THE TOE		COYOTE		CELILIA	
ESMERALDA		JOSEPHINE (PAT.)		JOSIAH BOND		ALBERT		SIGGY	
VOTA GRANDE		ASHURST		EMMA (PAT.)		JOHN DENNIS		DOLORES	
COMMANDER BYRD		COBRE DE AGUA		HOPE BOND		LOST LOVE		JUDY	
MAJESTIC		SMITH		TOM PULLIAM		CUPRITE		BONITE	
FRANK LUKE		MARK SMITH		EVEREADY		ROARK		BEAUREGARD	
SWEDS		COBRE DE JOSEPHINE		COBRE ABASO		CARNATION		BONANZA "B"	
KRI		FAVOR DEL CIELO		TENNANTITE		BONANZA "D"		BONANZA "C"	
DAYTON "B"		GROSCO "A"		JUNE SCHNITZ		MINNIE BOND		ALLEGHENY KING	
DANDY RANNU		GROSCO "B"		QUEMASON #1		QUEMASON #2		BLACK BONANZA	
MARY MICHELLE		MAY 10 1979		LAST					

NOTICE OF LOCATION

Part of Bond Mining Trust

A MC 148677

NOTICE IS HEREBY GIVEN That the ESMERALDA Mining
Claim was located by BOND MINING TRUST
on this 15 day of December 1981, for mining purposes. Said claim
is 1500 feet in length along the vein or deposit of mineral-bearing rock in place and 300 feet in width on each side
of the center of said vein or deposit, from end to end of said claim. The general course of this claim is

EAST-WEST

and is situated in the TYNDALL Mining District.

SANTA CRUZ County, Arizona, about 14 mi. NW Patagonia

Previously recorded on Jan. 29, 1913
Book 16, P. 153

NW corner Sec 2 ; R14E ; T20S

(Write on above lines the distance and direction the claim is from some permanent and natural object, such as a mountain, peak, stream, etc.)

This claim runs from the discovery monument, or stake on which the notice is posted, 1100'

feet in a EASTERLY direction to the EAST center

end monument, or stake, and 400' feet in a WESTERLY direction from

the aforesaid location monument, or stake, to the WEST center end monument

or stake, and is also marked by two corner monuments, or stakes, at each end of said claim, one on each side of and

300 feet from the center end monuments, or stakes, making the claim in the form of a parallelogram.

ARIZONA STATE OFFICE
BU. LAND MANAGEMENT

JAN 8 1982

7:45 A.M.
PHOENIX, ARIZONA

June Schmitz
Catherine Bond Slepian, Agent
Locator.

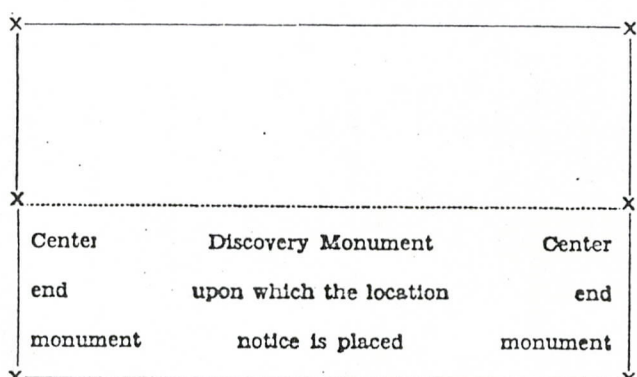
How to fill out a location notice:

How to monument a claim:

NOTICE OF LOCATION

Notice is hereby given that the COPPER KING Mining Claim was located by JOHN DOE AND RICHARD ROE on this the 11th day of June 1950, for mining purposes. Said claim is 1500 feet in length along this vein or deposit of mineral-bearing rock in place, and 300 feet in width on each side of the center of said vein or deposit from end to end of claim. The general course of this claim is NORTH AND SOUTH and it is situated in the WRIGHTSON mining district SANTA CRUZ County, Arizona, about TWO MILES SOUTH-EAST FROM ROCK PEAK. This claim runs from the discovery monument or stake, upon which the notice is posted, 750 feet in a SOUTHERLY direction to the SOUTHERLY center end monument, or stake, and 750 feet in a NORTHERLY direction from the aforesaid location monument, or stake, to the NORTHERLY center end monument, or stake, and is also marked by two corner monuments, or stakes, at each end of said claim, one on each side of and 300 feet from the center end monuments, or stakes, making claim in the form of a parallelogram.

JOHN DOE,
RICHARD ROE,
Locators.




Stone monuments must be three feet high. Stakes must be four feet above ground and substantial, no thickness is specified.

You can record as soon as you locate if you desire to, and do your location work at any time within 90 days from date of location.

REORDER FROM
Wild Stationers
NOGALES, ARIZONA

Omega 6456



FEE NO. 8825

STATE OF ARIZONA, County of Santa Cruz - SS.
I do hereby certify that the within instrument was filed and recorded at the request of June Schmitz
on DEC 21 1981 at 9:51 o'clock A. M. Docket No. 317 Page 156
Records of Santa Cruz County, Arizona.

WITNESS my hand and official seal the day and year first above written.

MARY LOU G. SAINZ, COUNTY RECORDER

By Anna L. Pacheco.
CHIEF Deputy

ARIZONA STATE OFFICE
BU. LAND MANAGEMENT

JAN 8 1982

7:45 A.M.
PHOENIX, ARIZONA

NOTICE OF LOCATION

OF THE

MINING CLAIM

STATE OF ARIZONA

} ss.

County,

I, _____
hereby certify that I am a locator of the within
named claim and that the location work was per-
formed thereon within 90 days from the date of loca-
tion, to the full amount and in the manner required
by law.

WITNESS My hand and seal this _____

_____ day of _____ 19_____

(Seal)

This claim is a re-location of an abandoned mining
claim known as the

Mining Claim. (When you re-locate an old claim do
not fail to write the name of the old claim on the
above blank line.)

JUNE C. SCHMITZ
805 NORTH 19th
BOISE, IDAHO 83702

El Toro Mines, Inc.



Chief Robert L. Peterson, Records & Data
B L M - Arizona State Office Management
2400 Valley Bank Center
Phoenix, Ariz. 85013

Att: Polly
Bailey

ARIZONA STATE OFFICE
B L M
LAND MANAGEMENT

JAN 8 1982

7:45 A.M.
PHOENIX, ARIZONA

64

T.B.